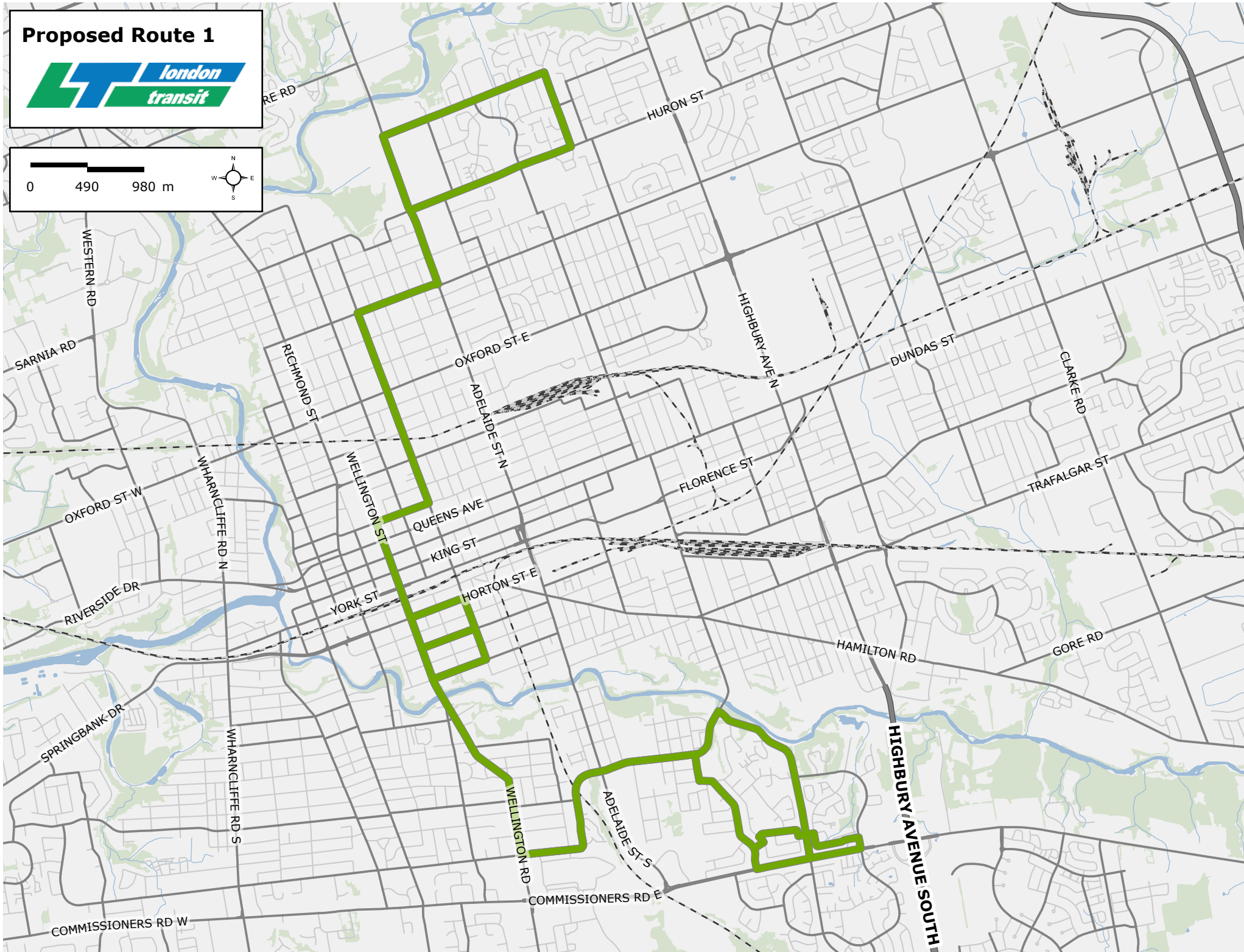


Proposed Route 1



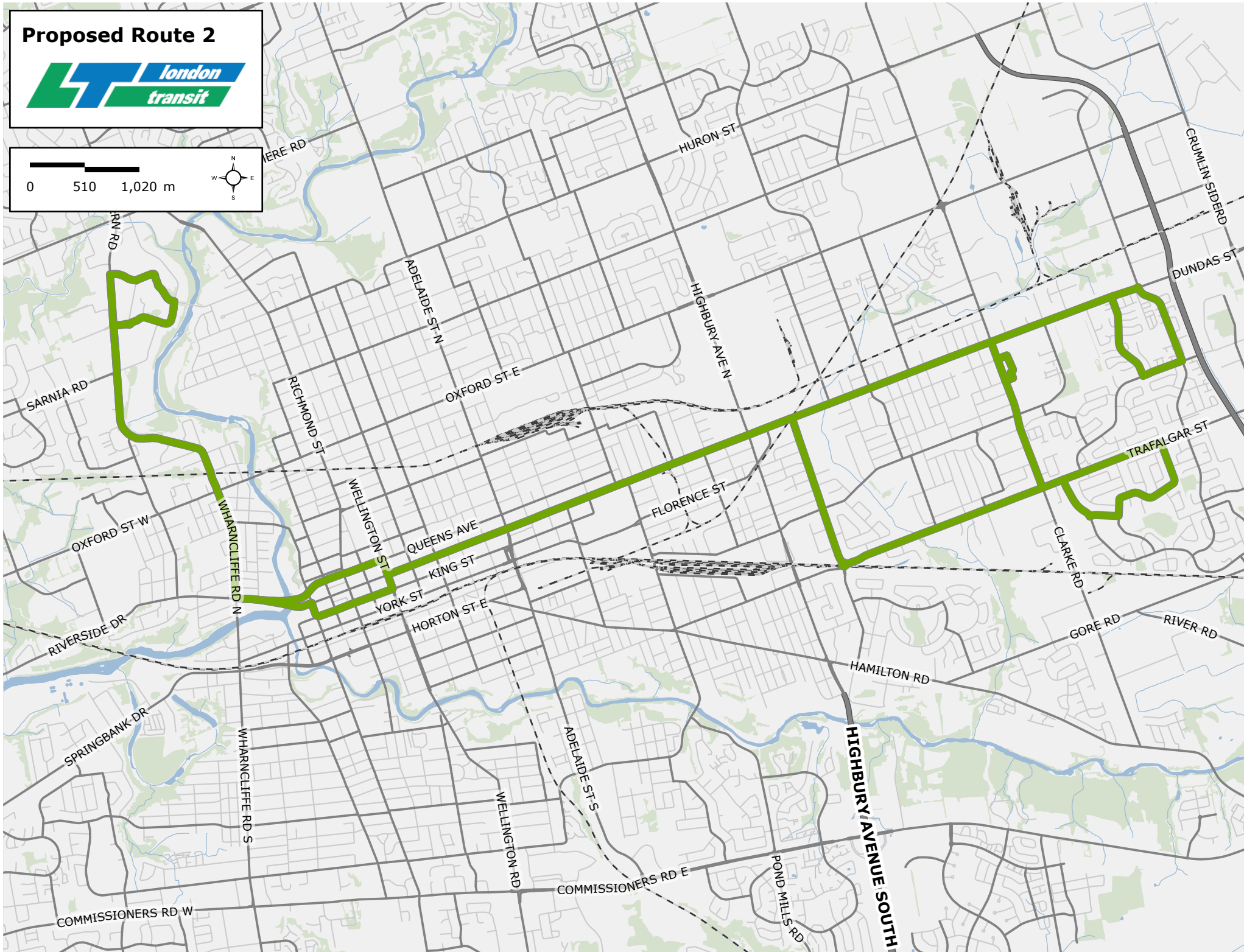
0 490 980 m



Proposed Route 2



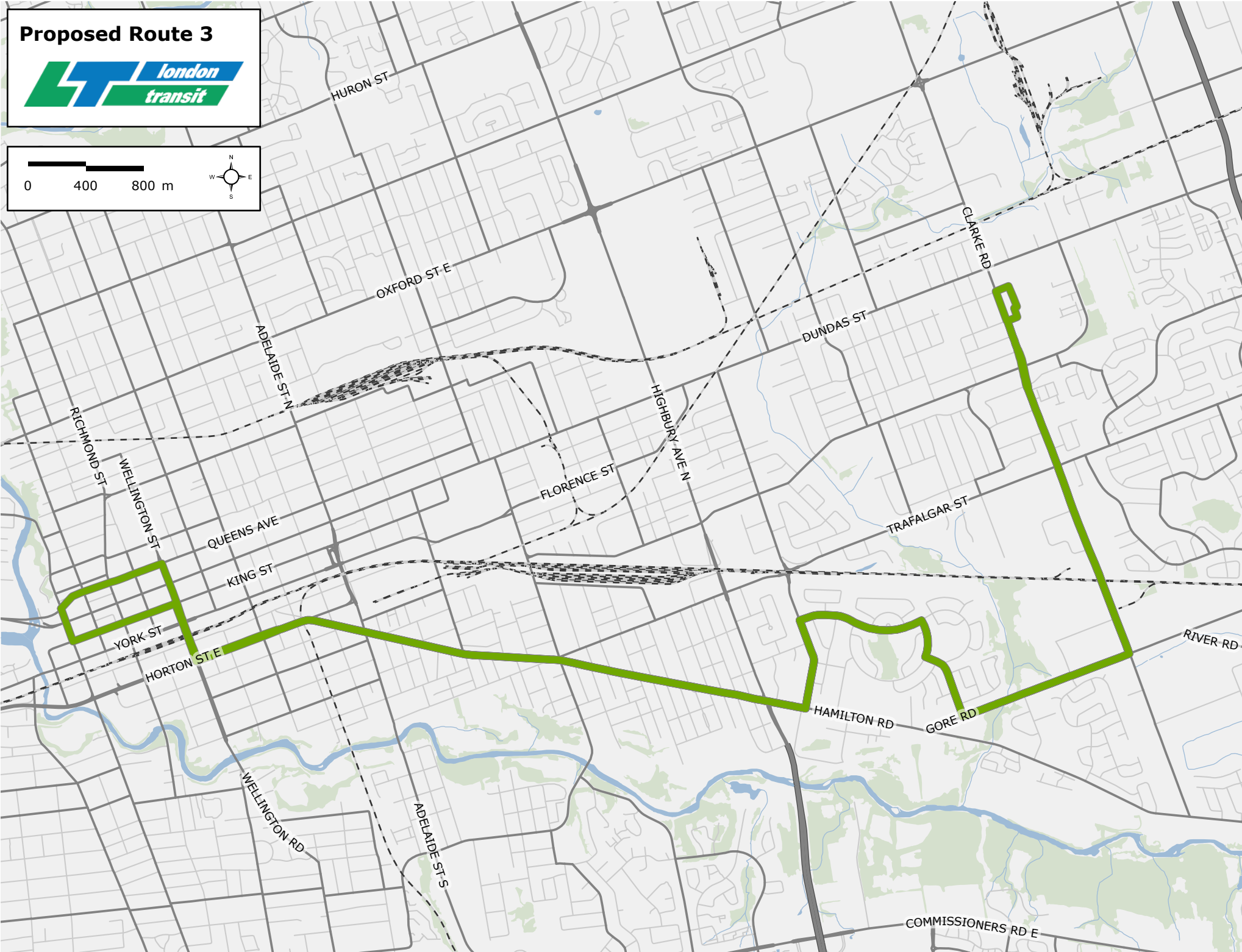
0 510 1,020 m



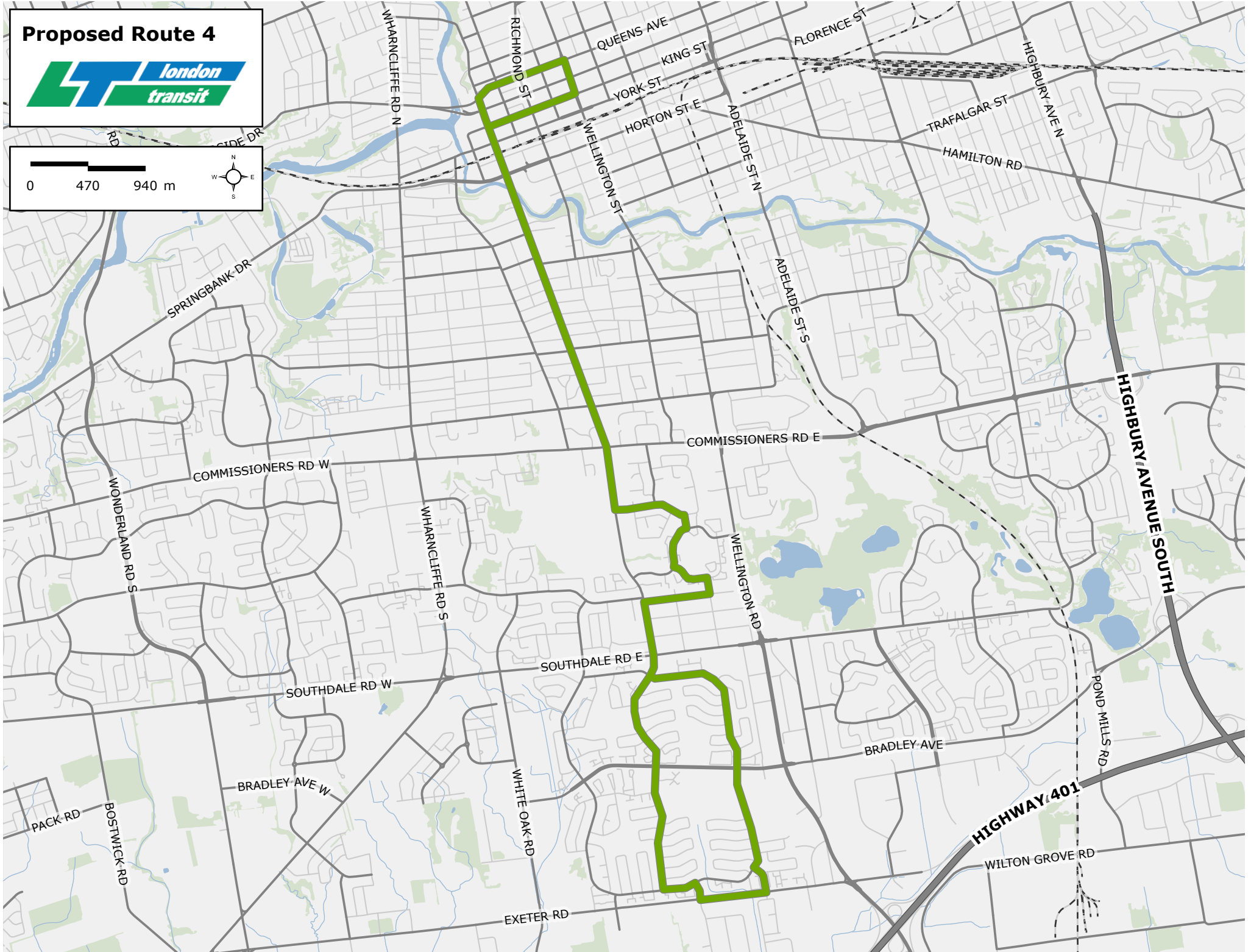

Proposed Route 3



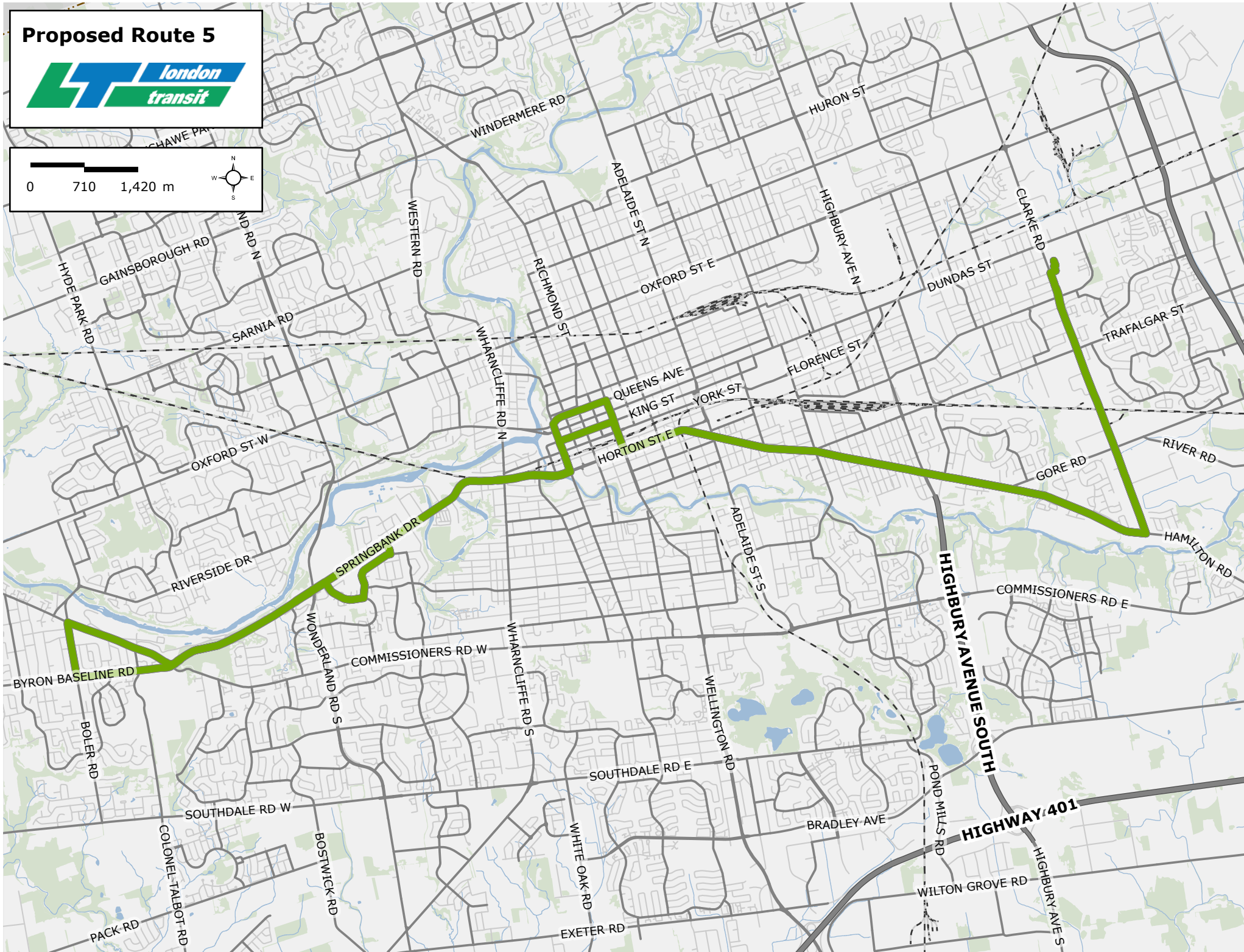
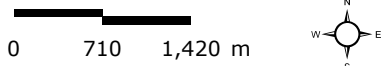
0 400 800 m



Proposed Route 4



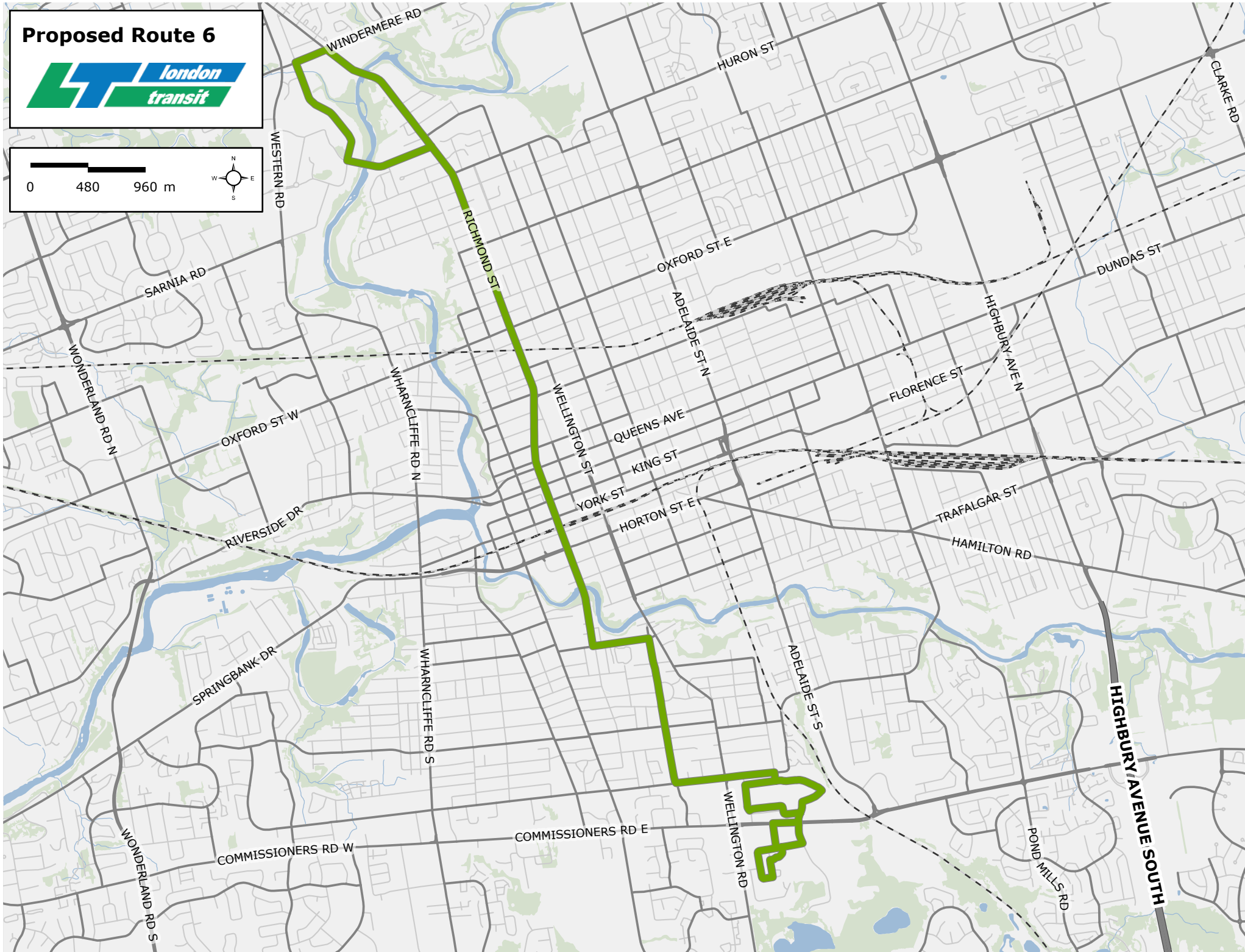
Proposed Route 5



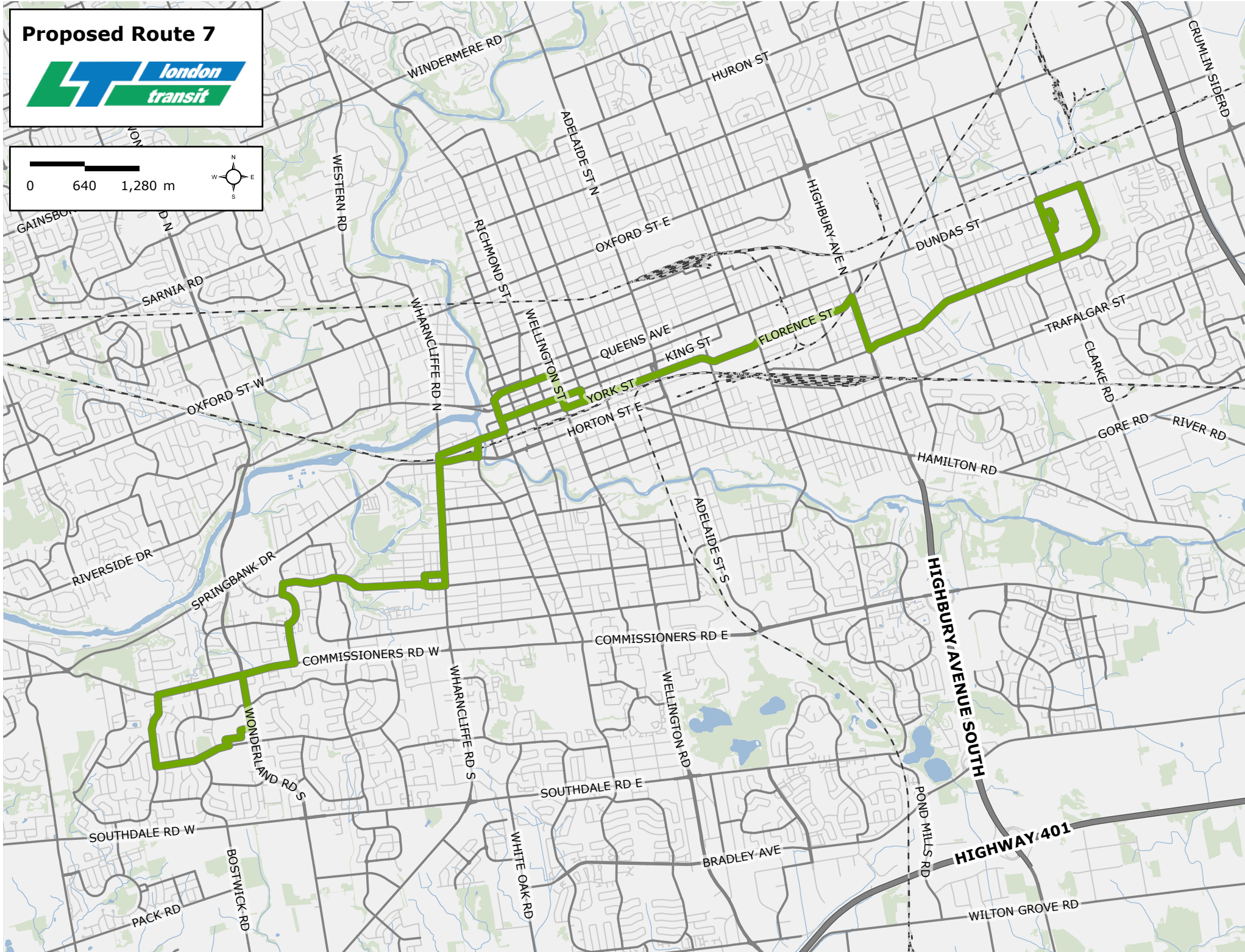
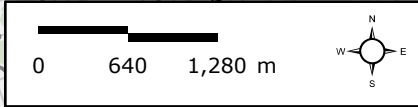
Proposed Route 6



0 480 960 m



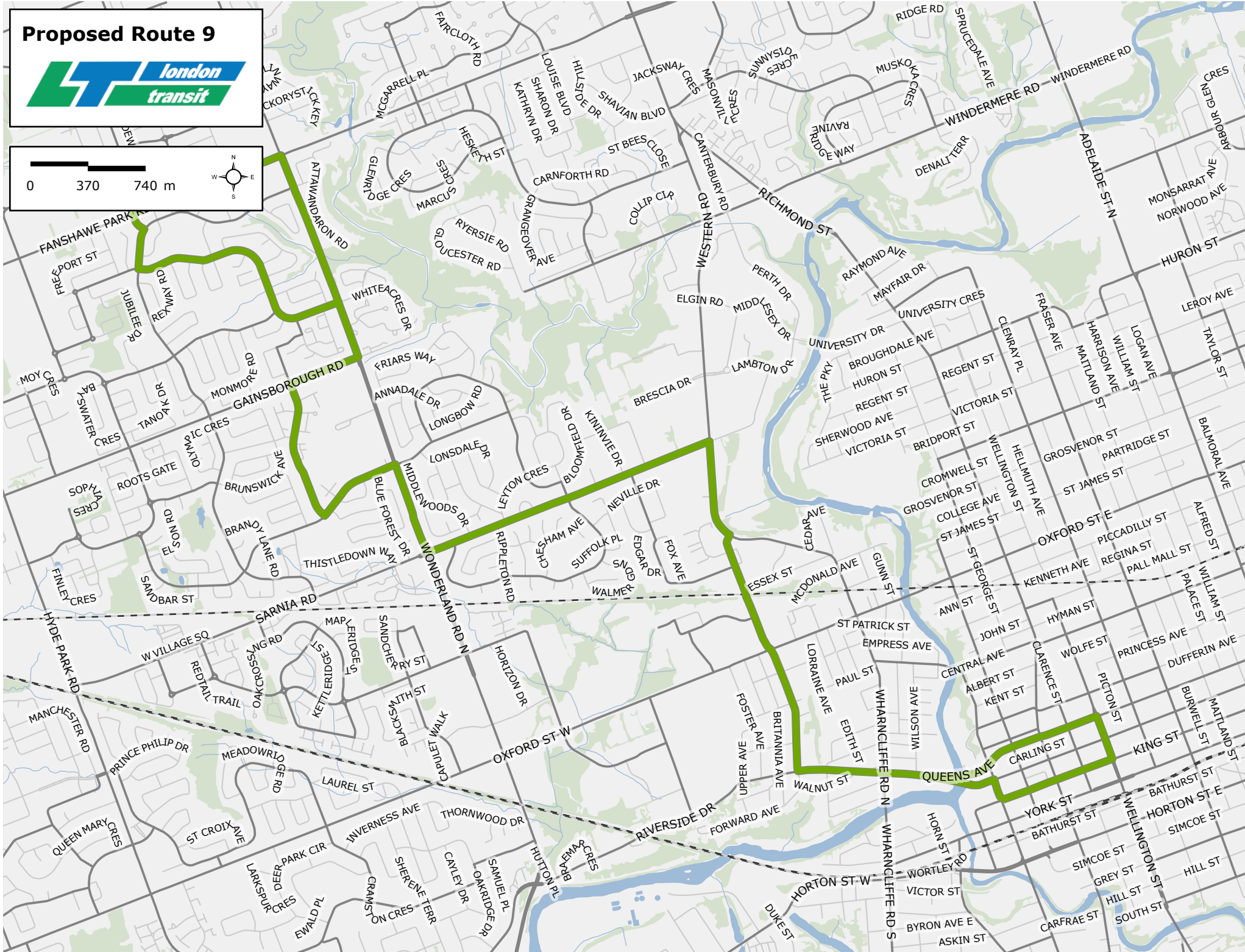
Proposed Route 7



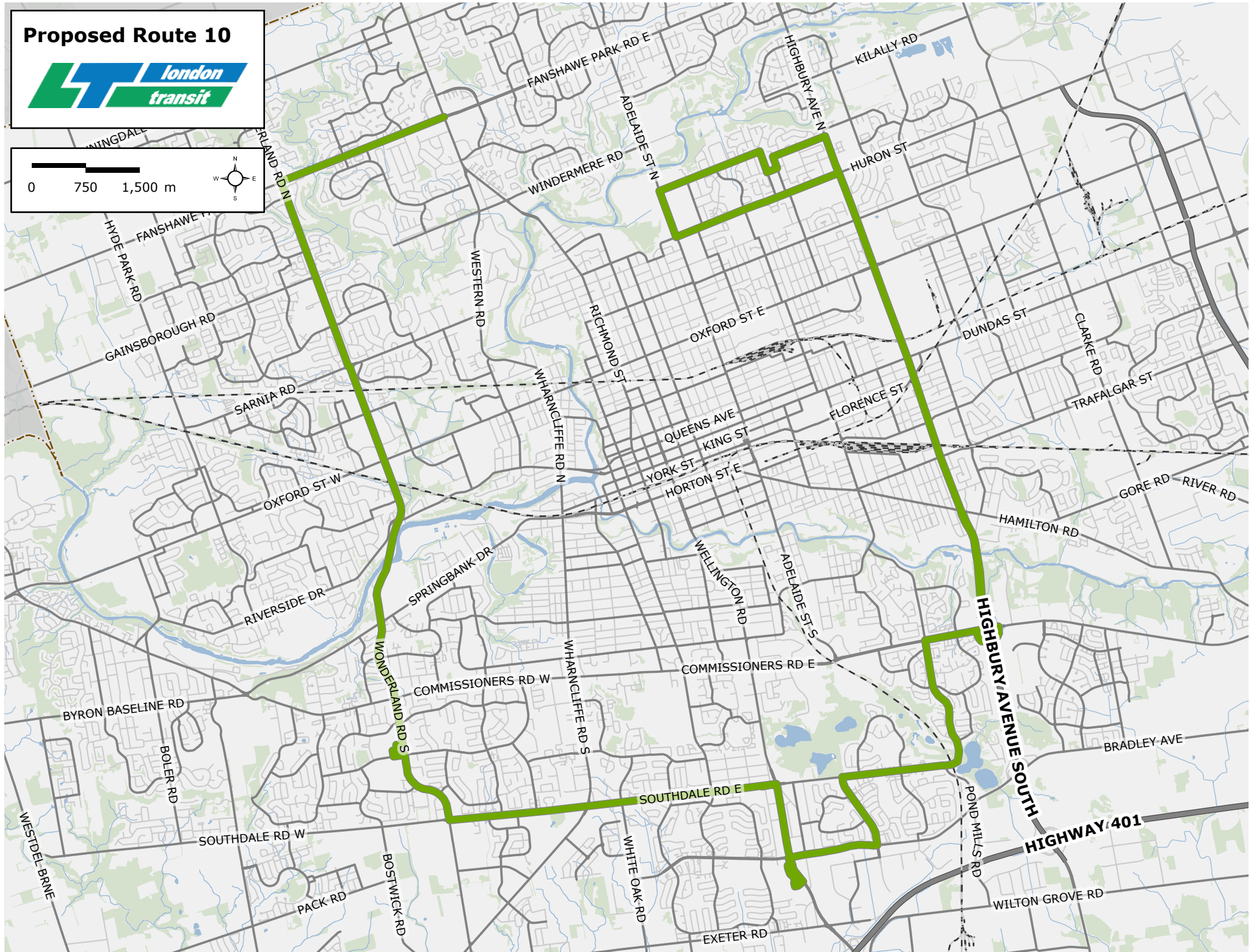
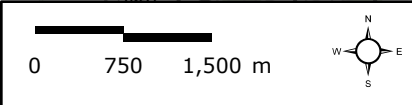
Proposed Route 9



0 370 740 m



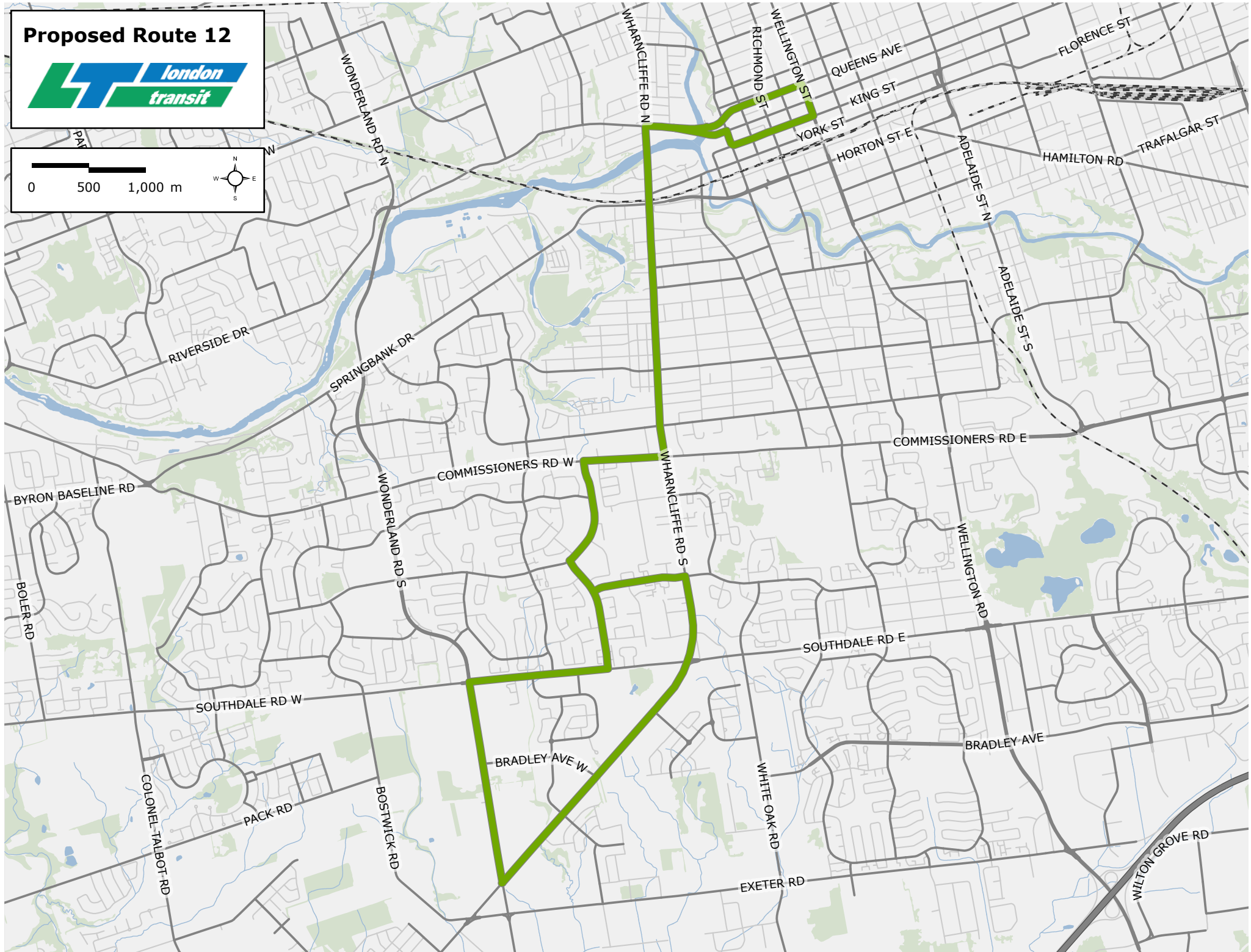
Proposed Route 10



Proposed Route 12



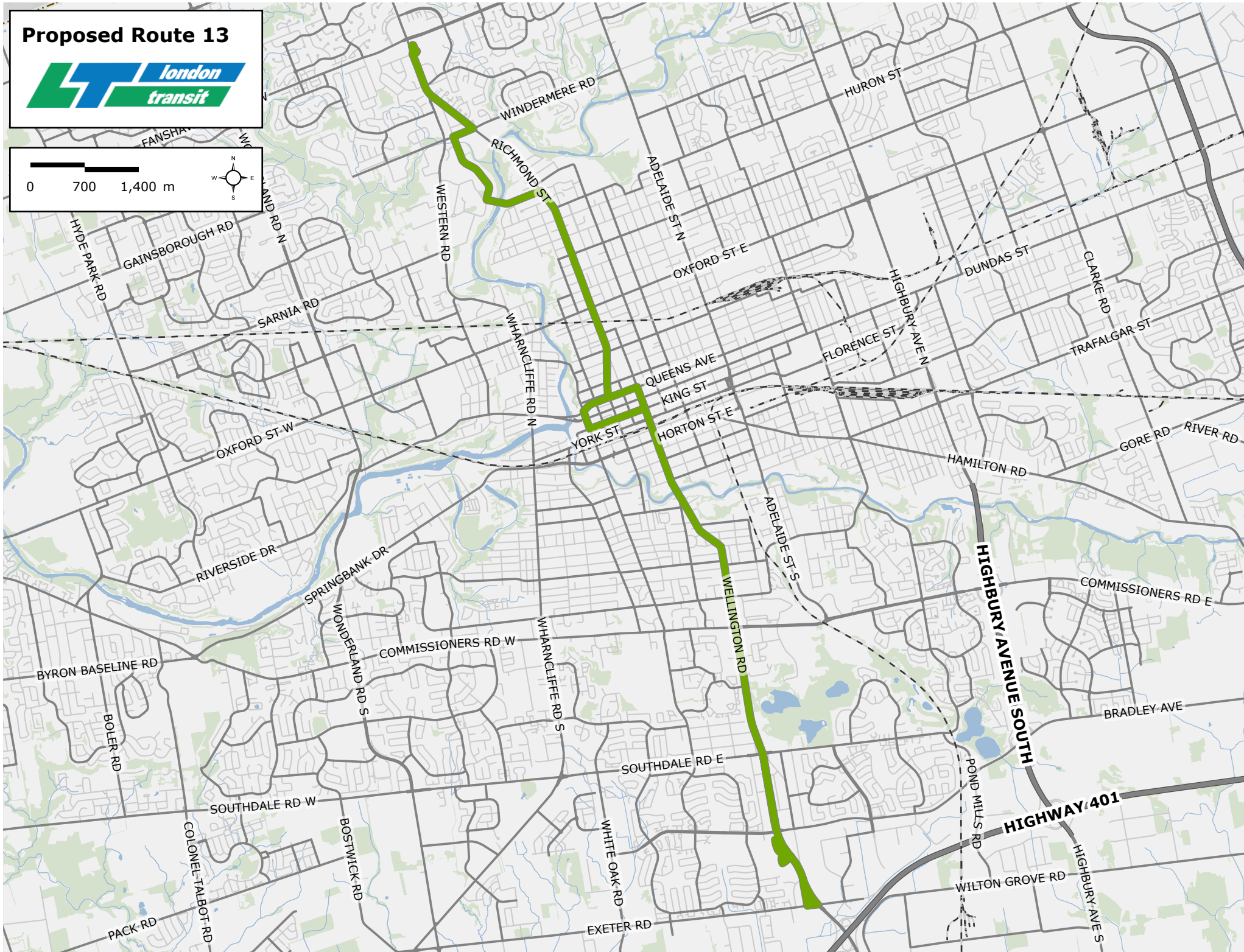
0 500 1,000 m



Proposed Route 13



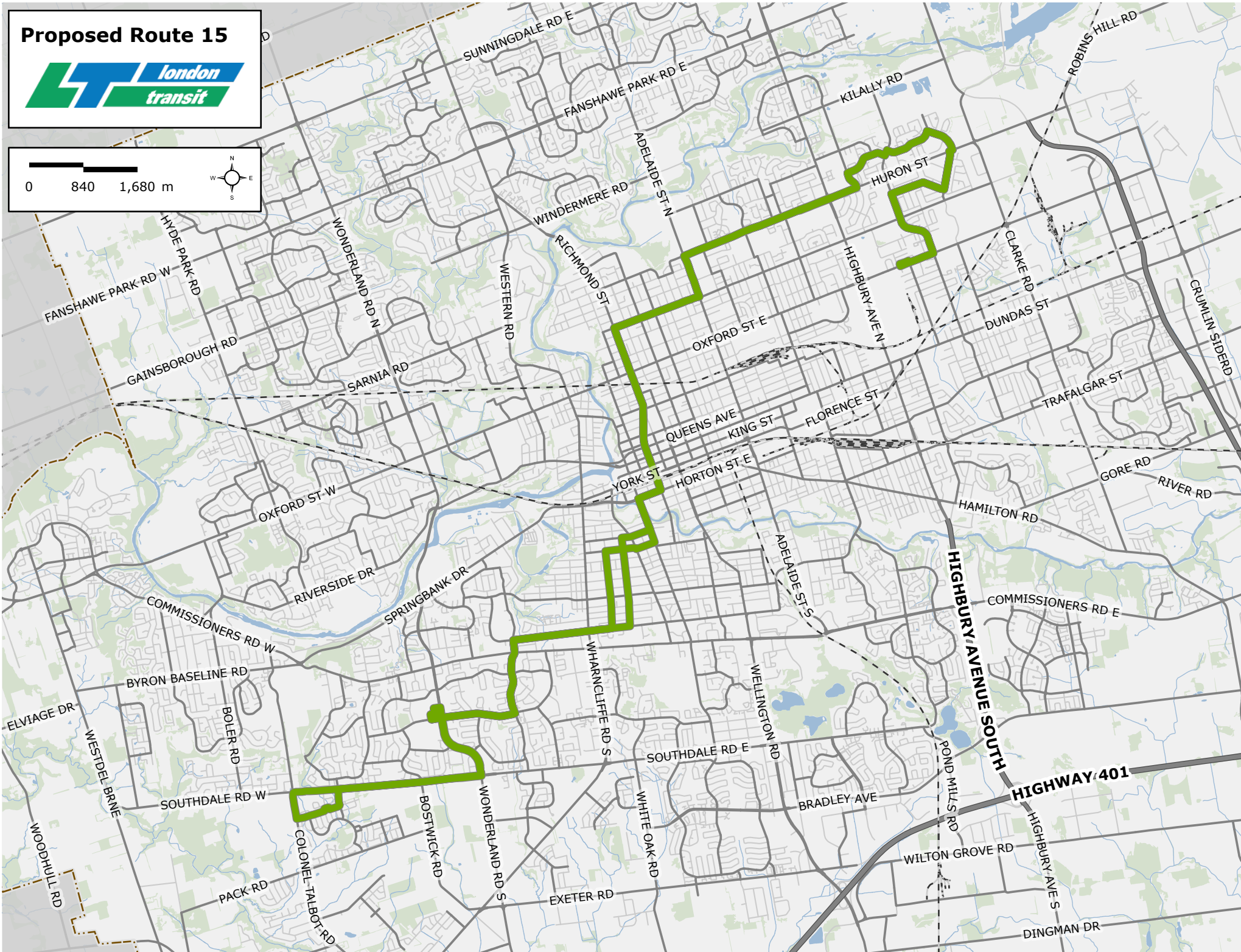
0 700 1,400 m



Proposed Route 15



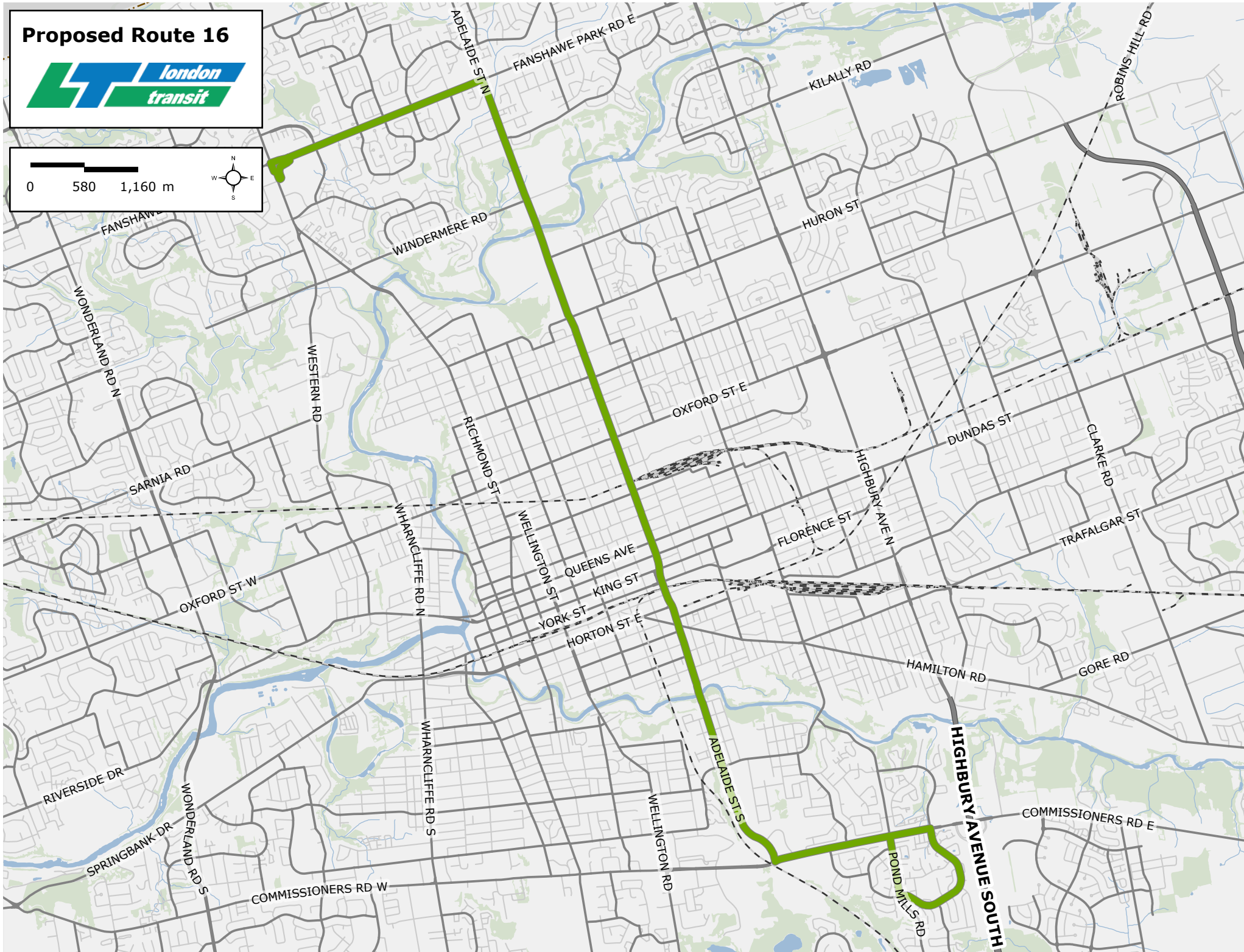
0 840 1,680 m



Proposed Route 16



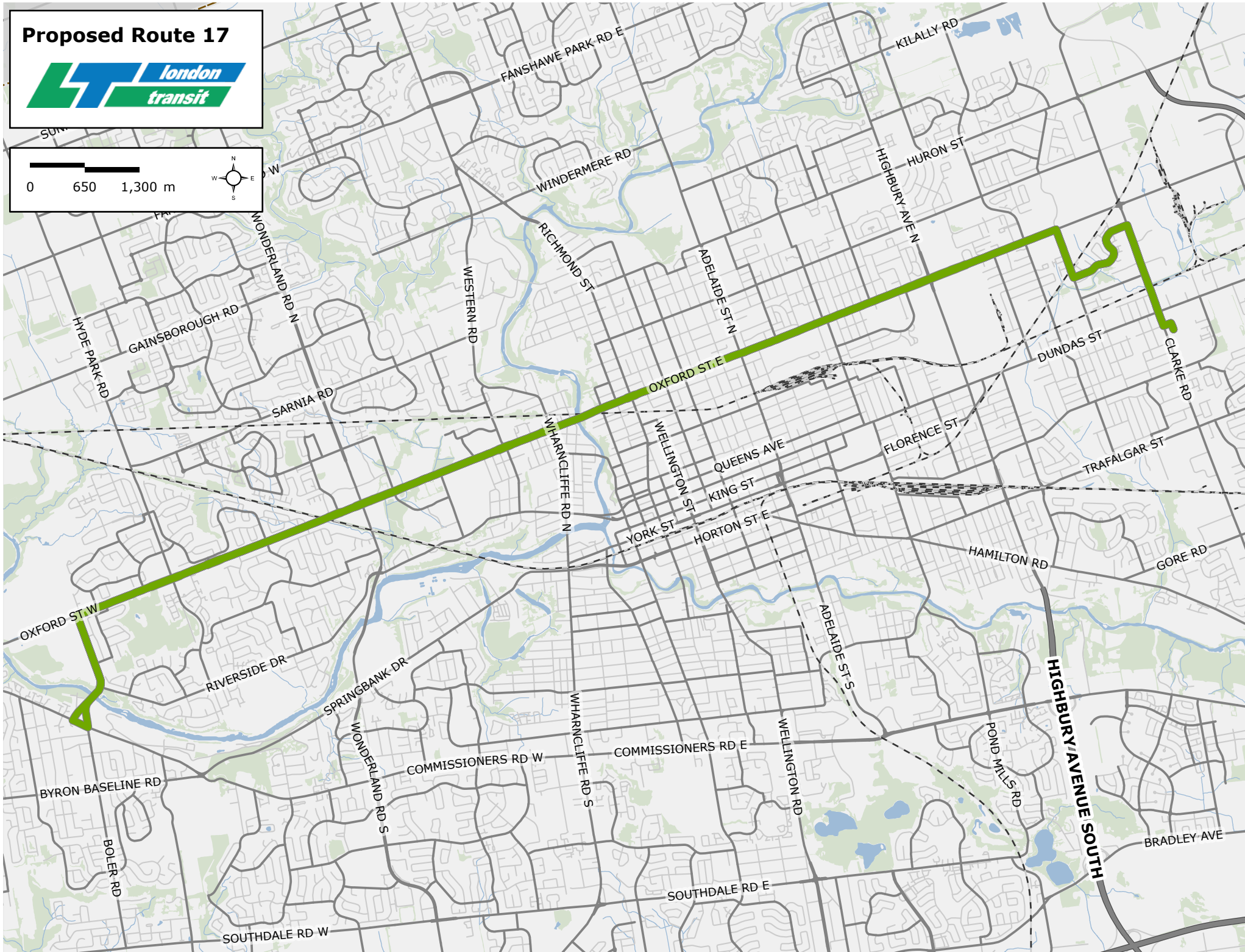
0 580 1,160 m



Proposed Route 17



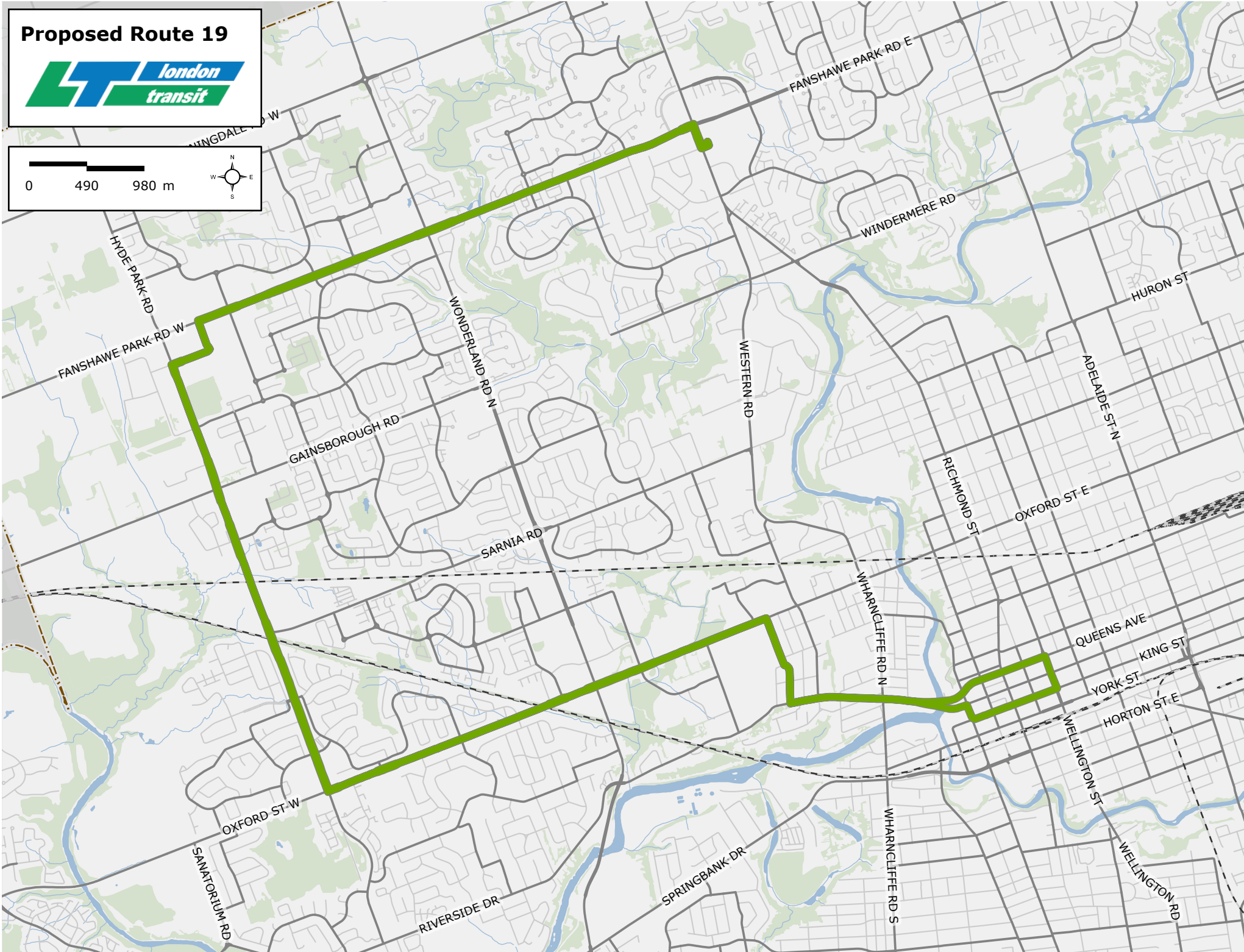
0 650 1,300 m



Proposed Route 19



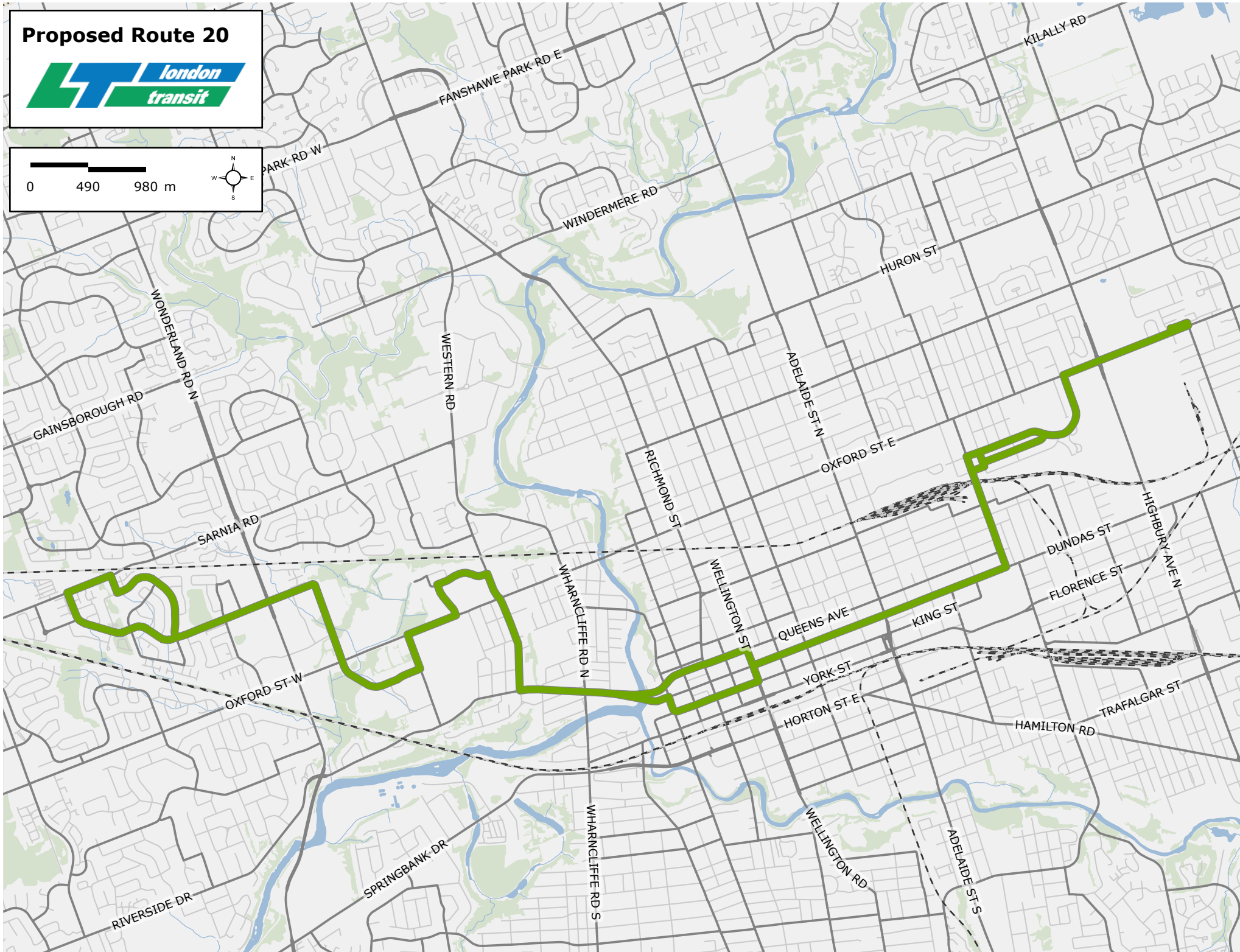
0 490 980 m



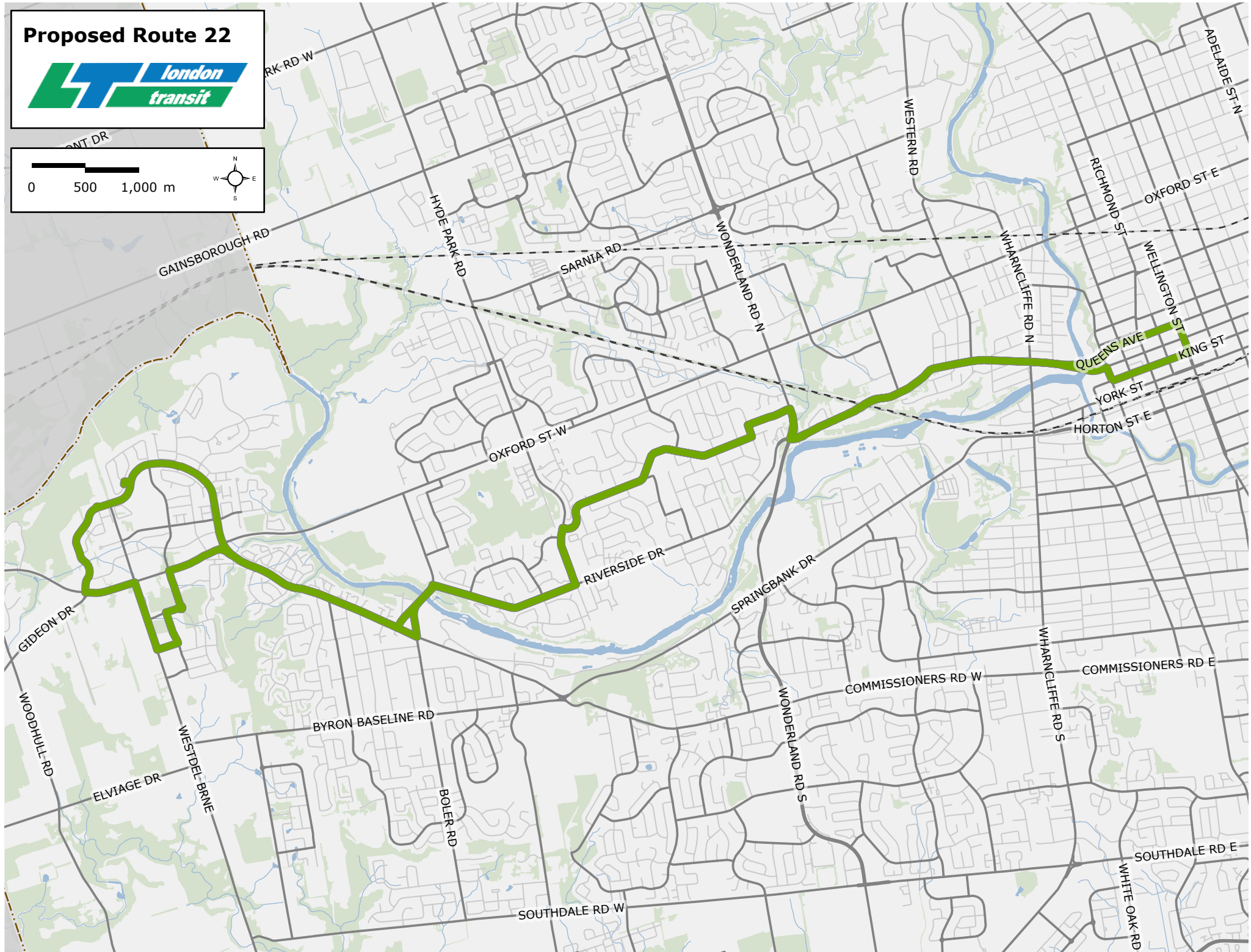

Proposed Route 20



0 490 980 m



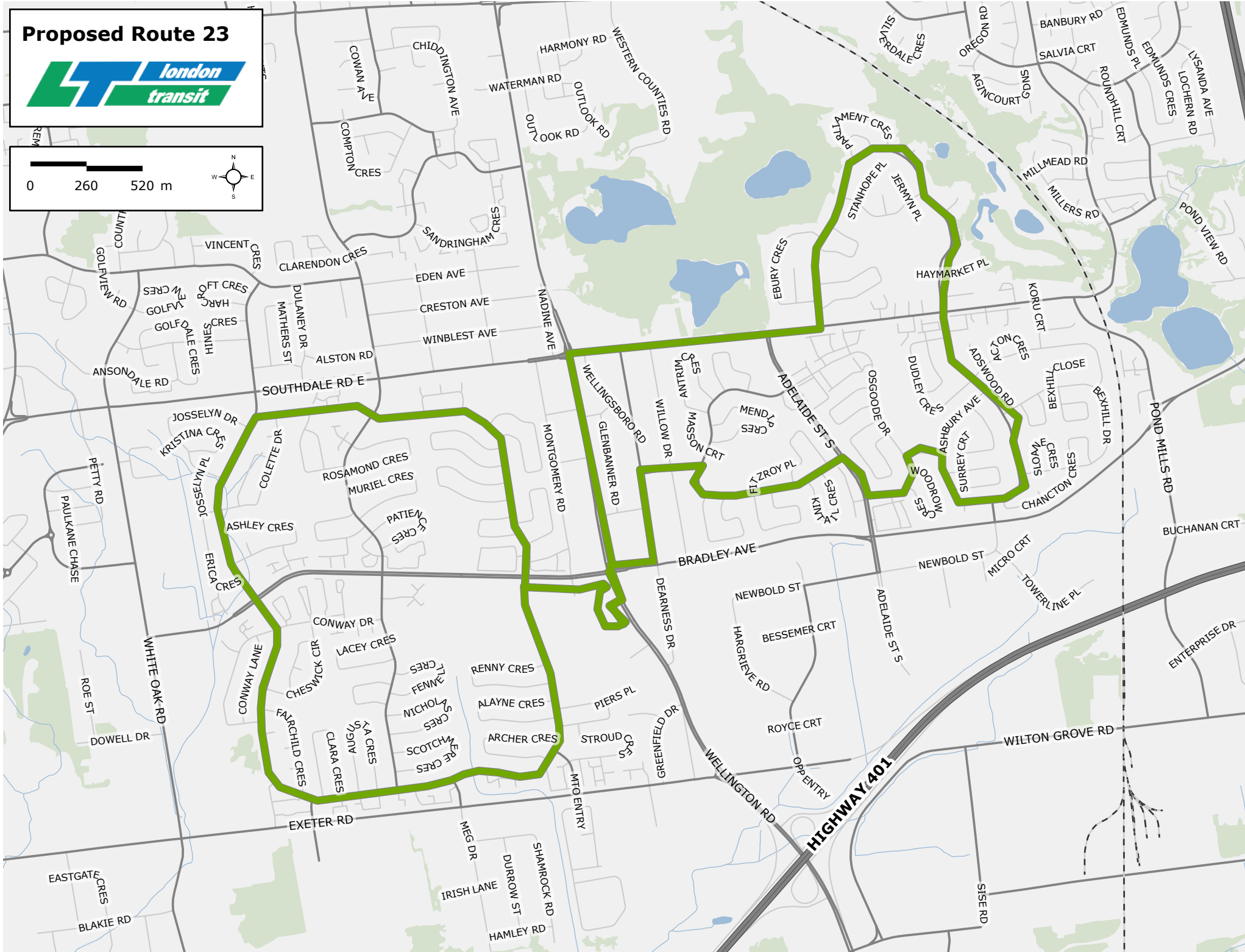
Proposed Route 22



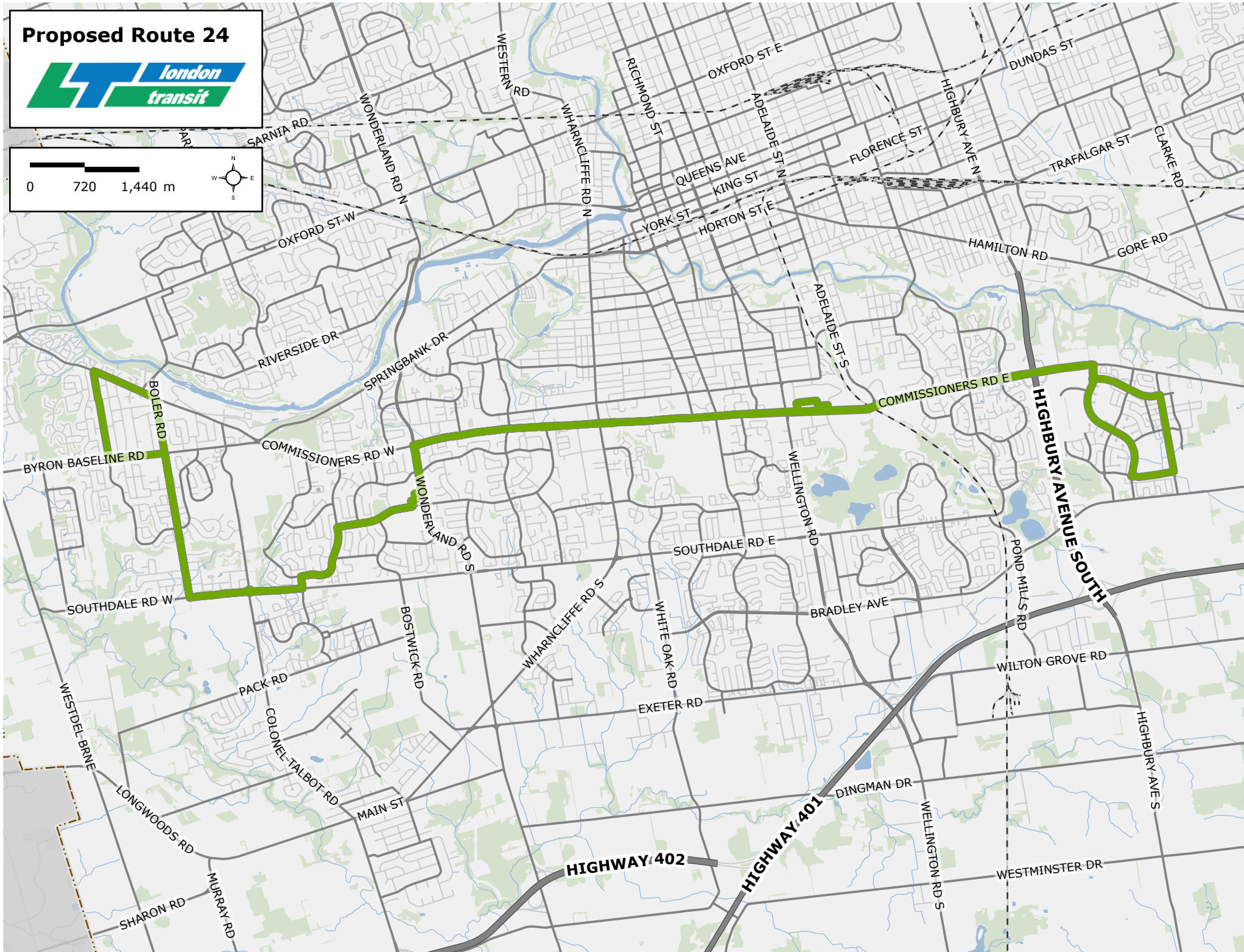

Proposed Route 23



0 260 520 m



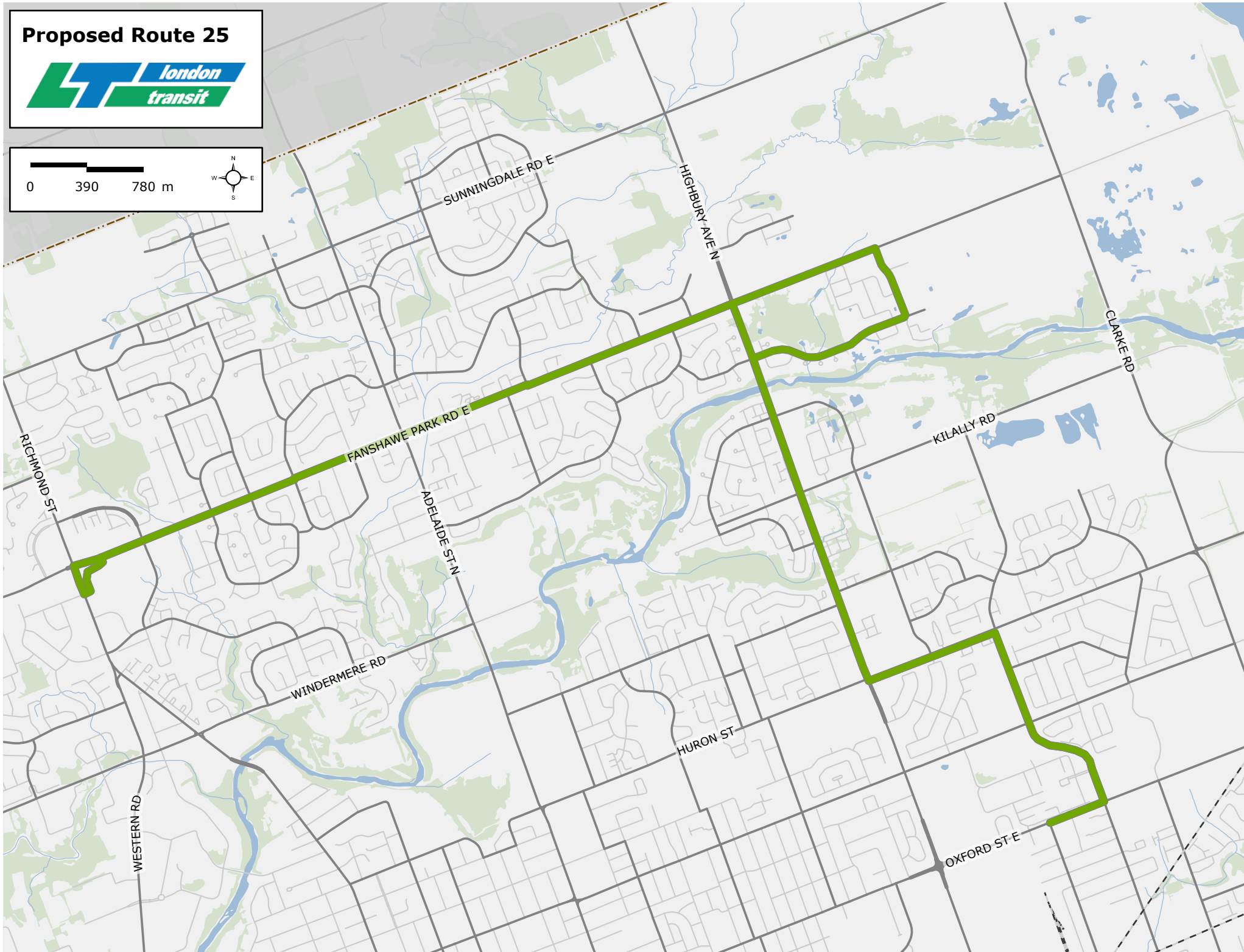
Proposed Route 24



Proposed Route 25



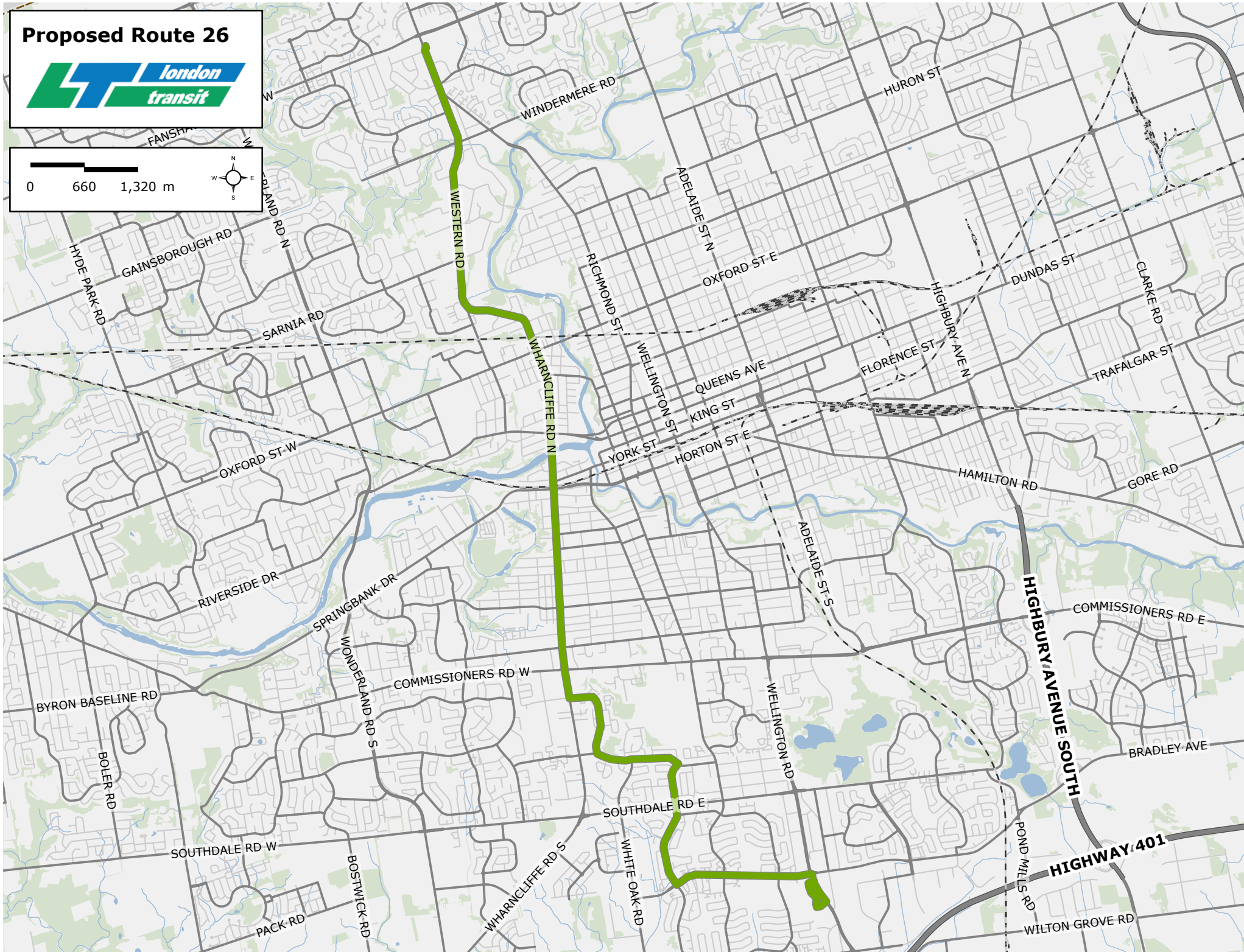
0 390 780 m



Proposed Route 26



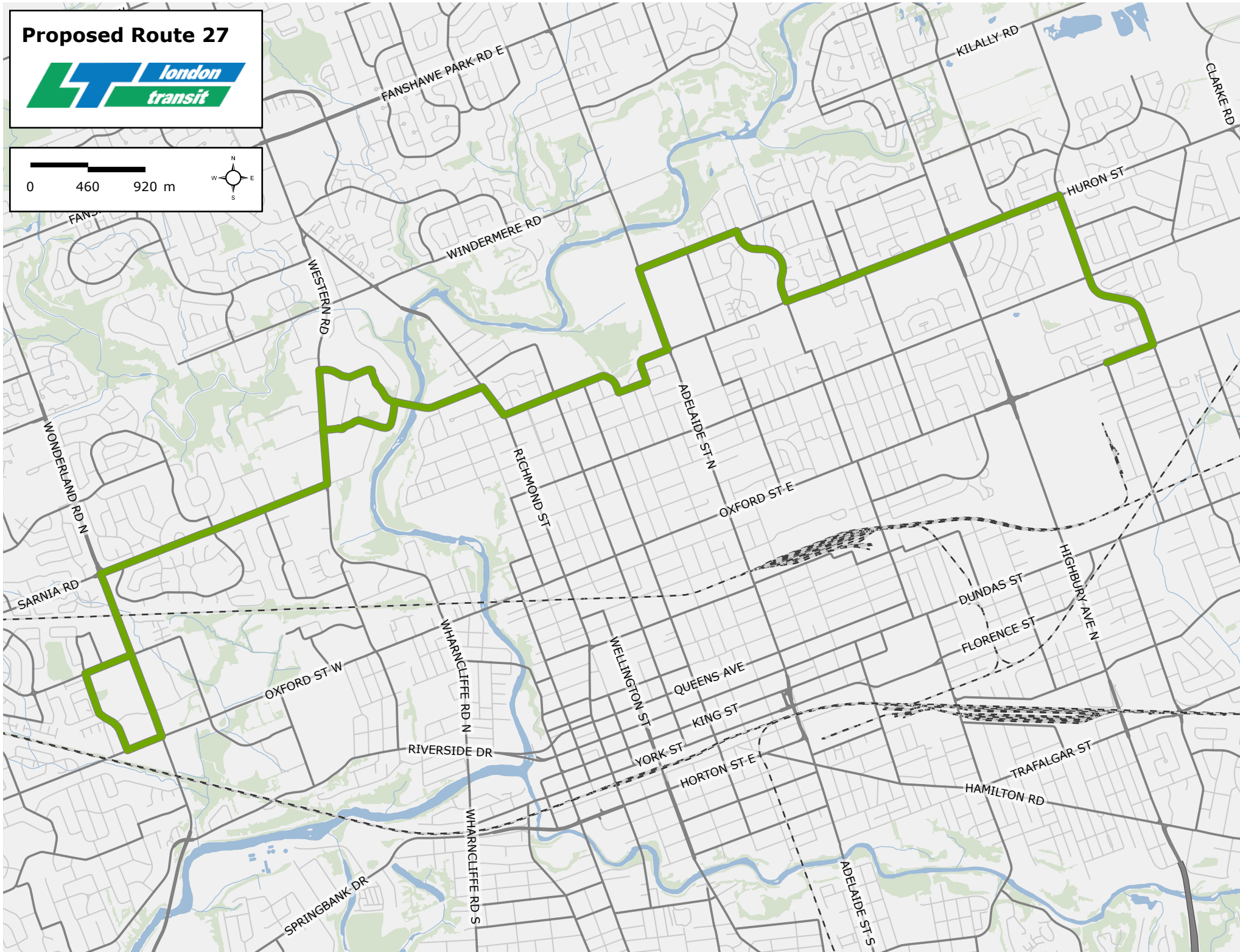
0 660 1,320 m



Proposed Route 27



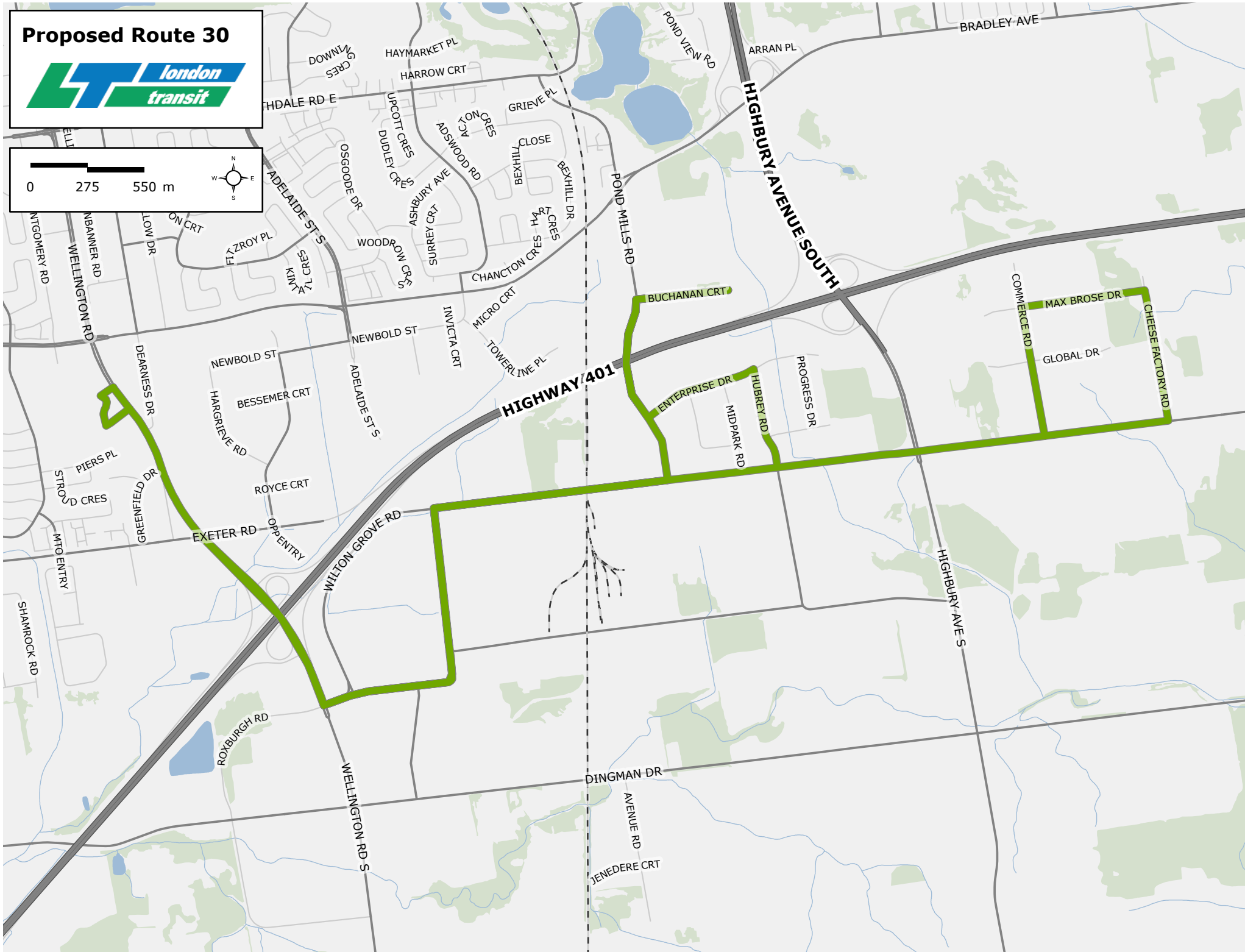
0 460 920 m



Proposed Route 30



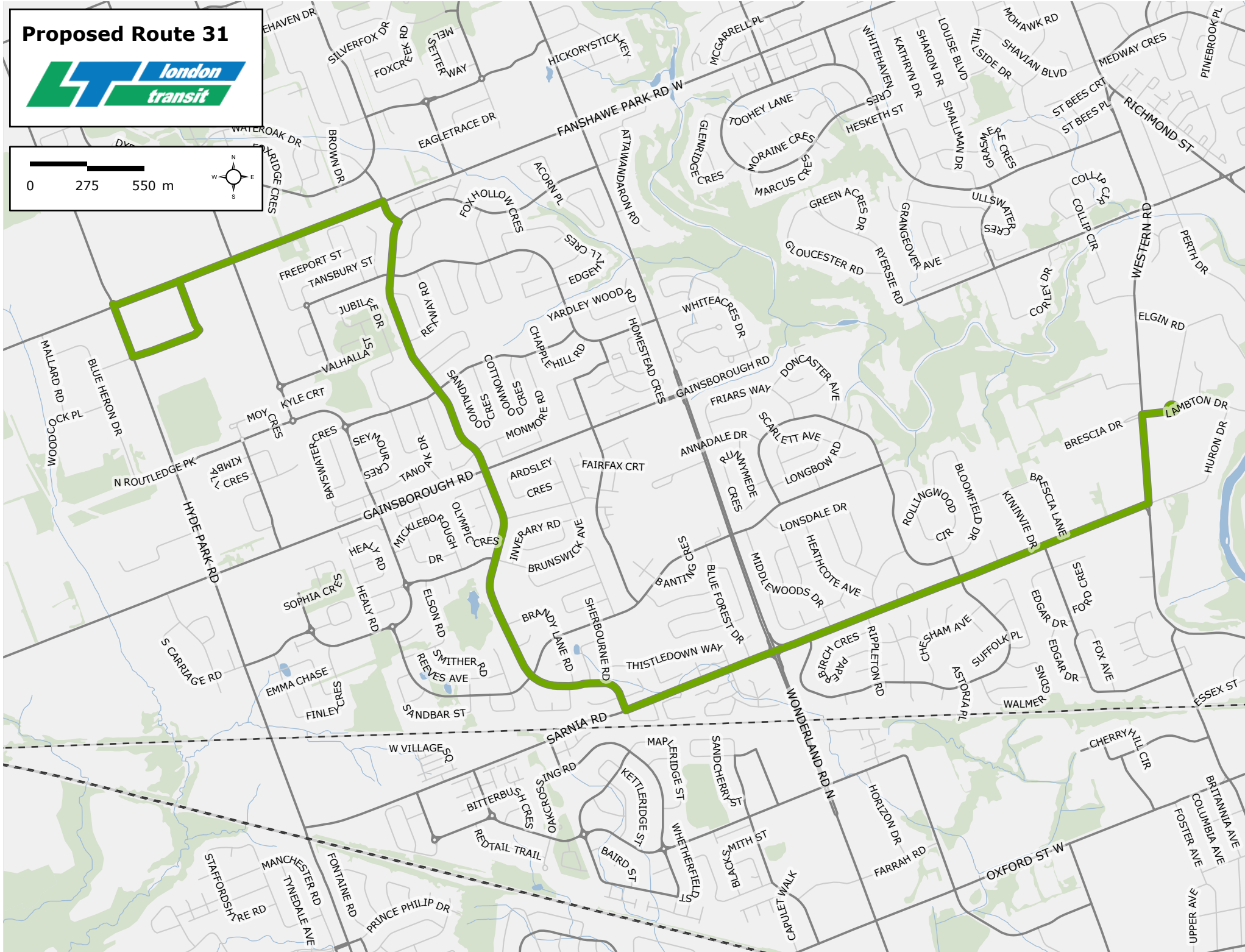
0 275 550 m



Proposed Route 31



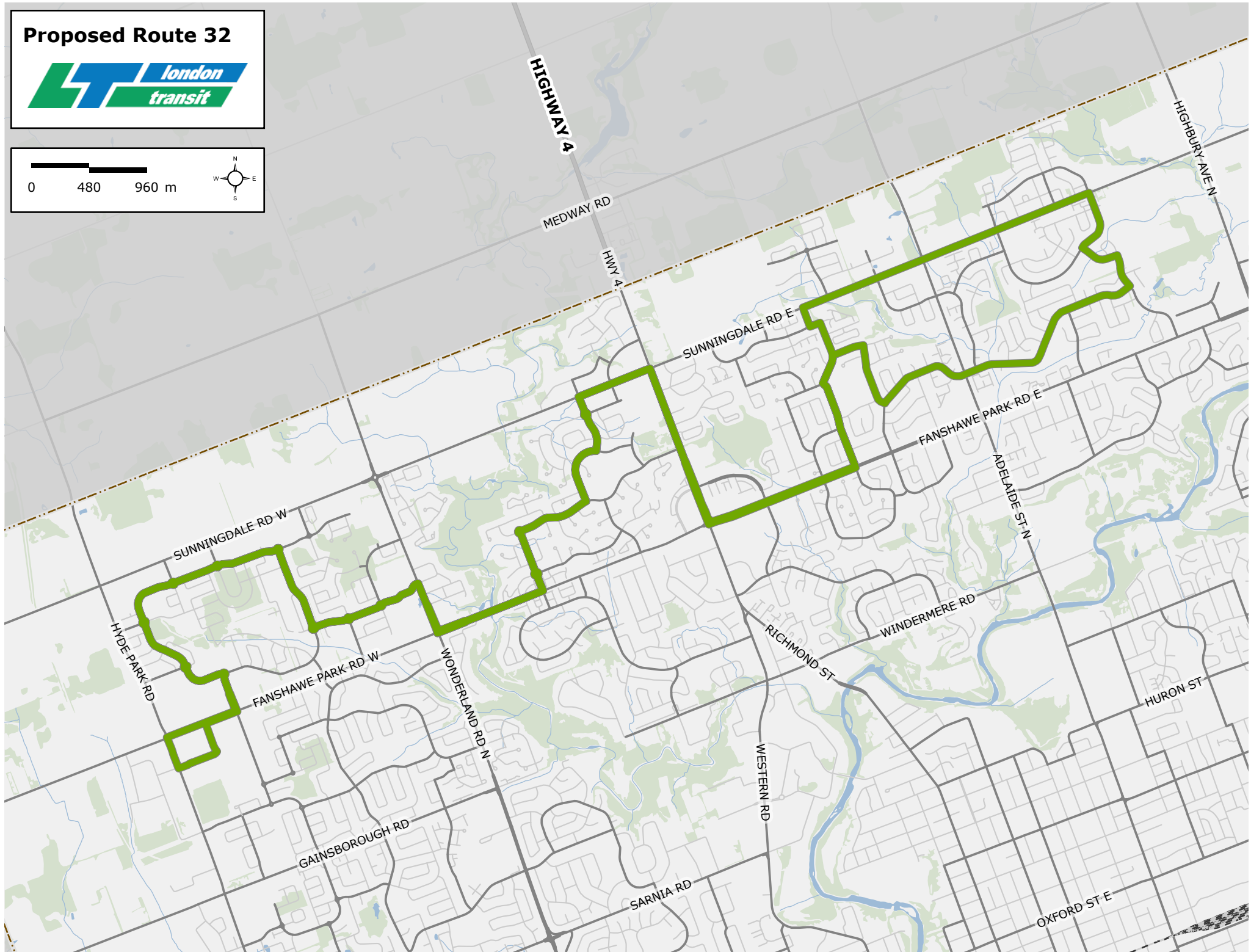
0 275 550 m



Proposed Route 32



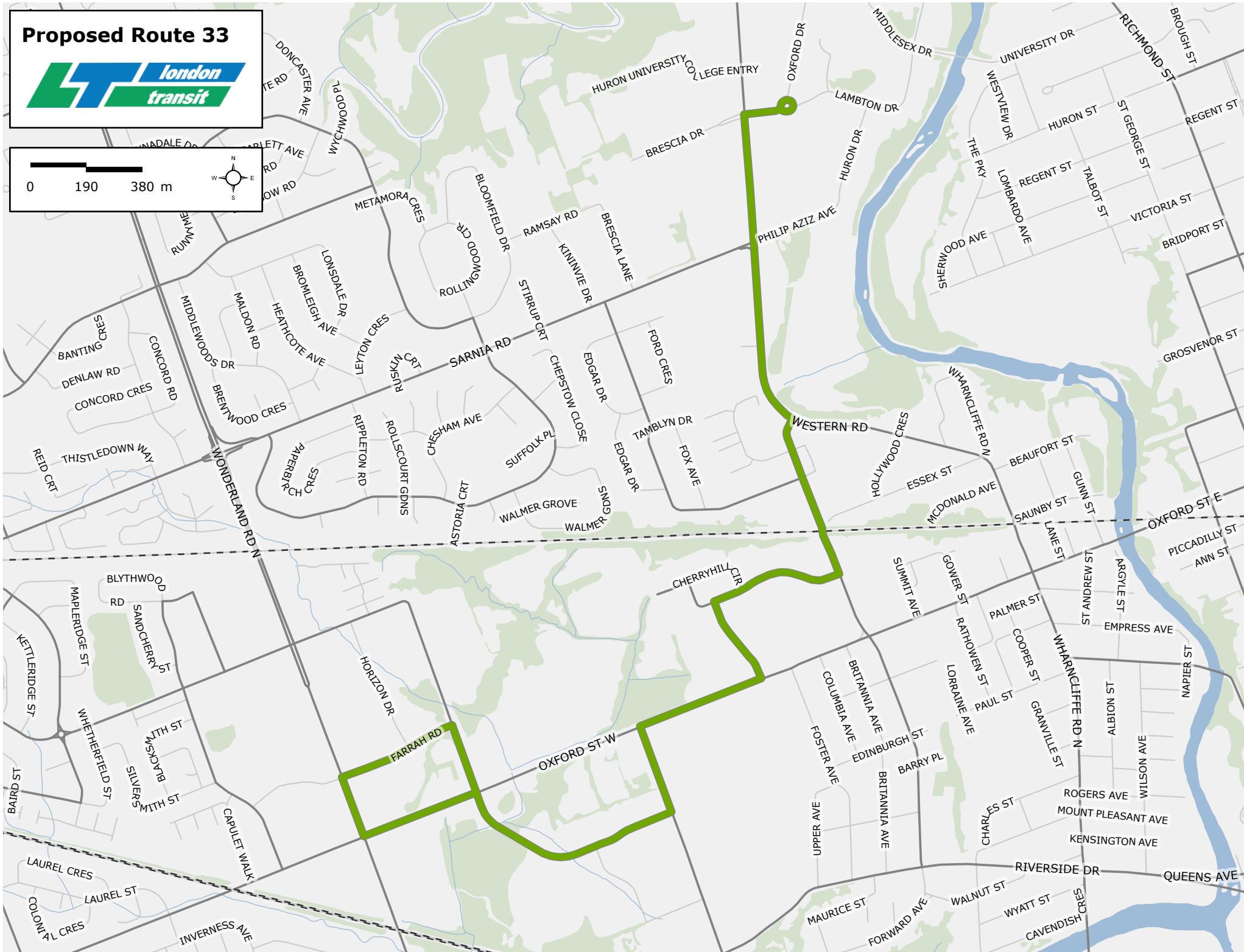
0 480 960 m



Proposed Route 33



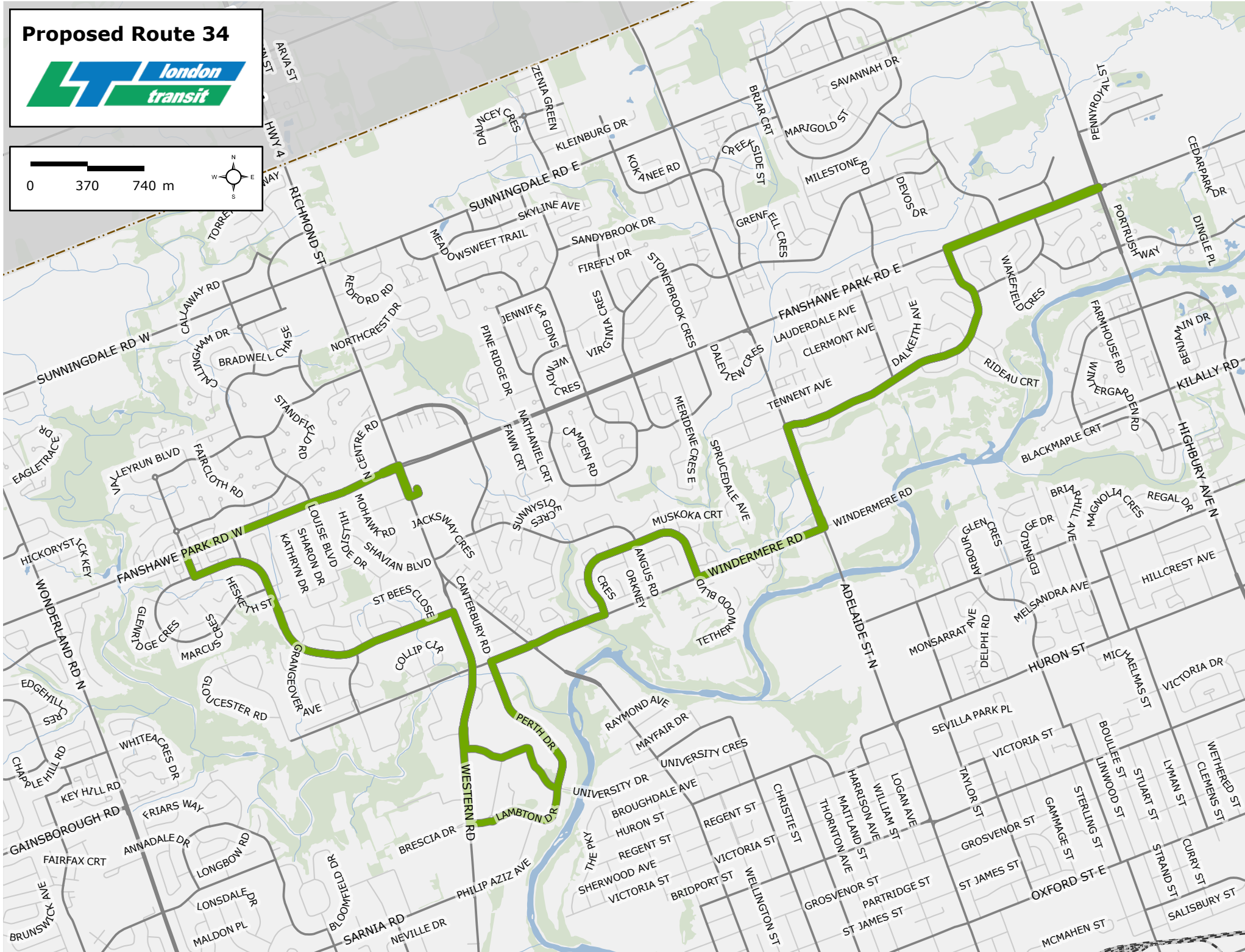
0 190 380 m



Proposed Route 34



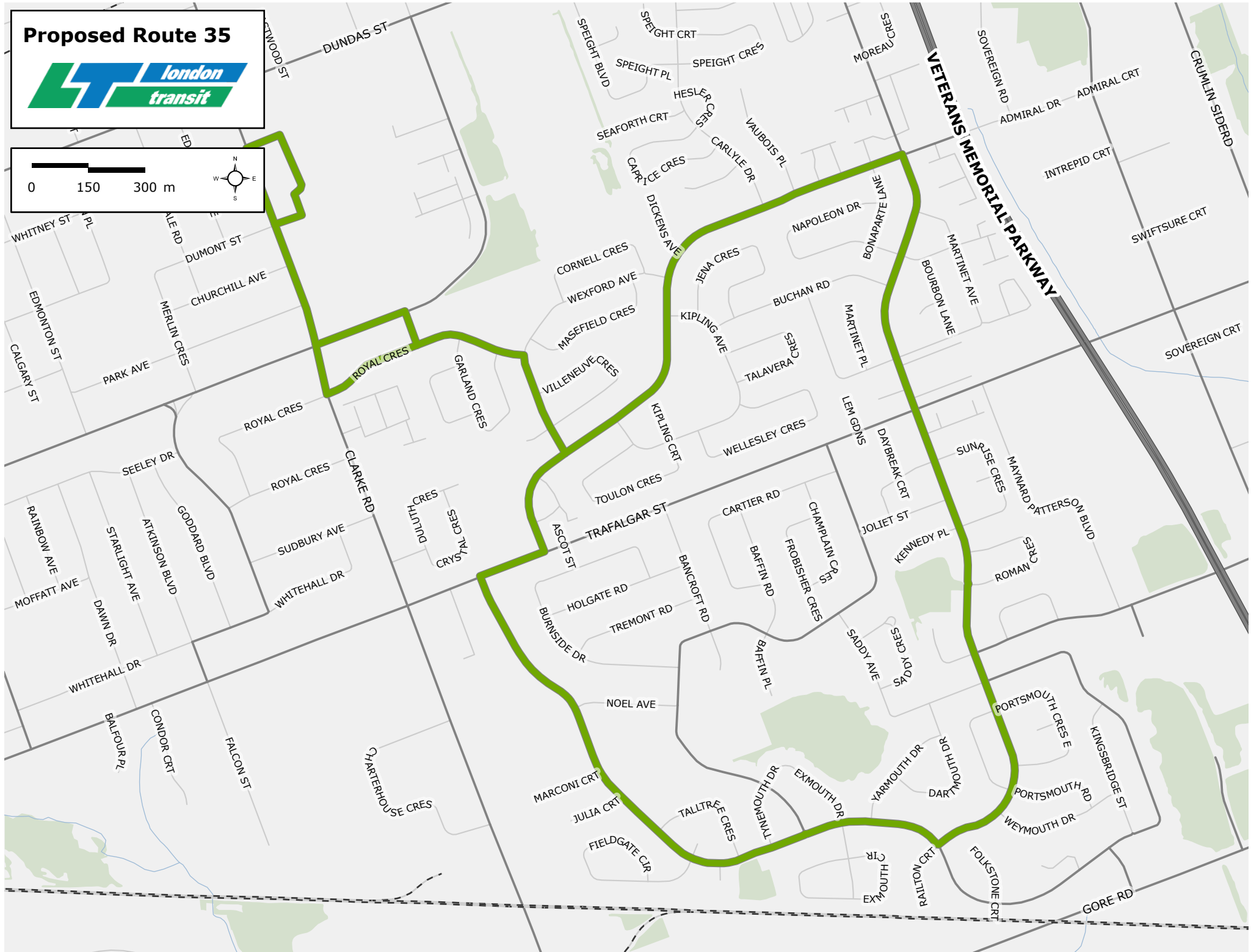
0 370 740 m



Proposed Route 35



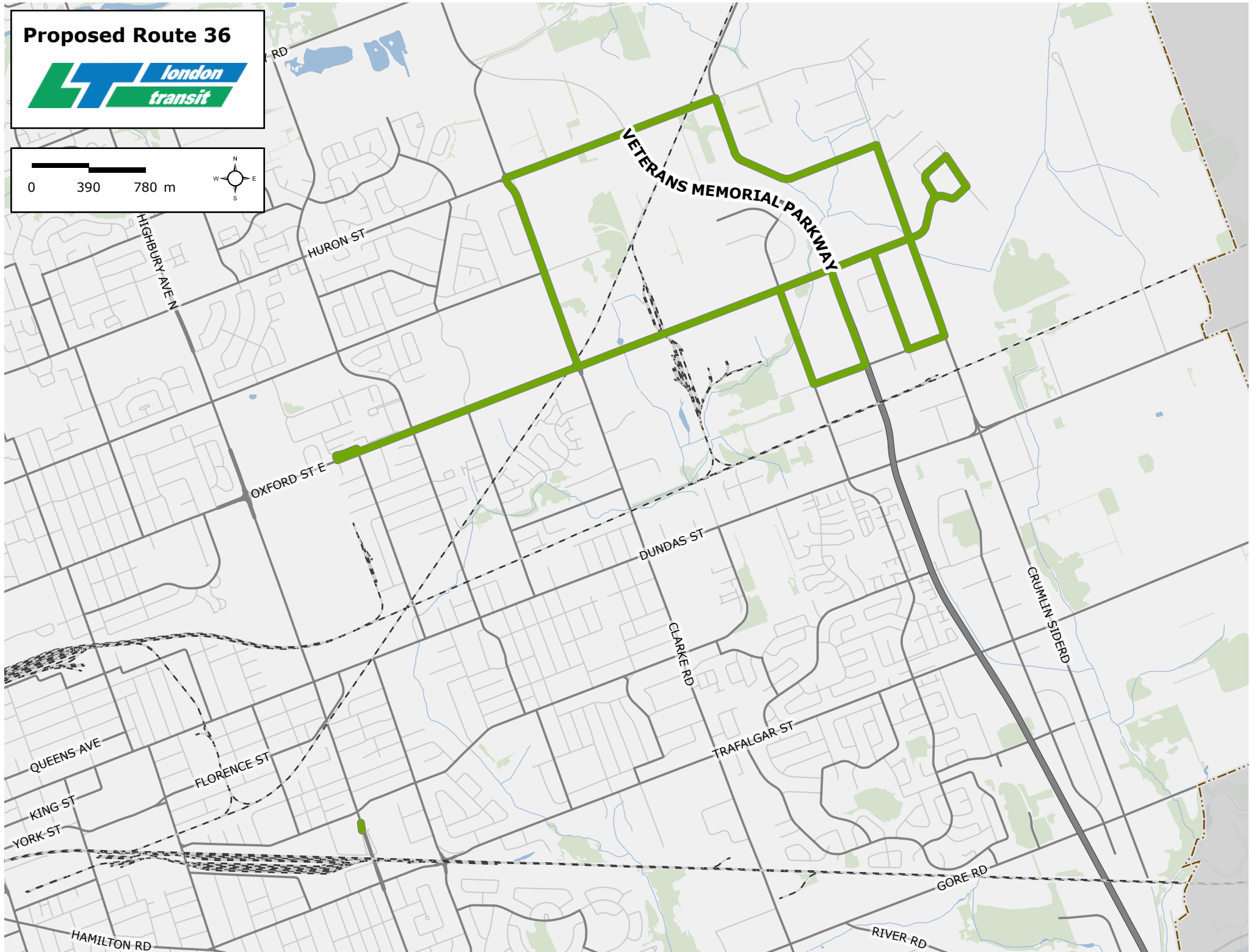
0 150 300 m



Proposed Route 36



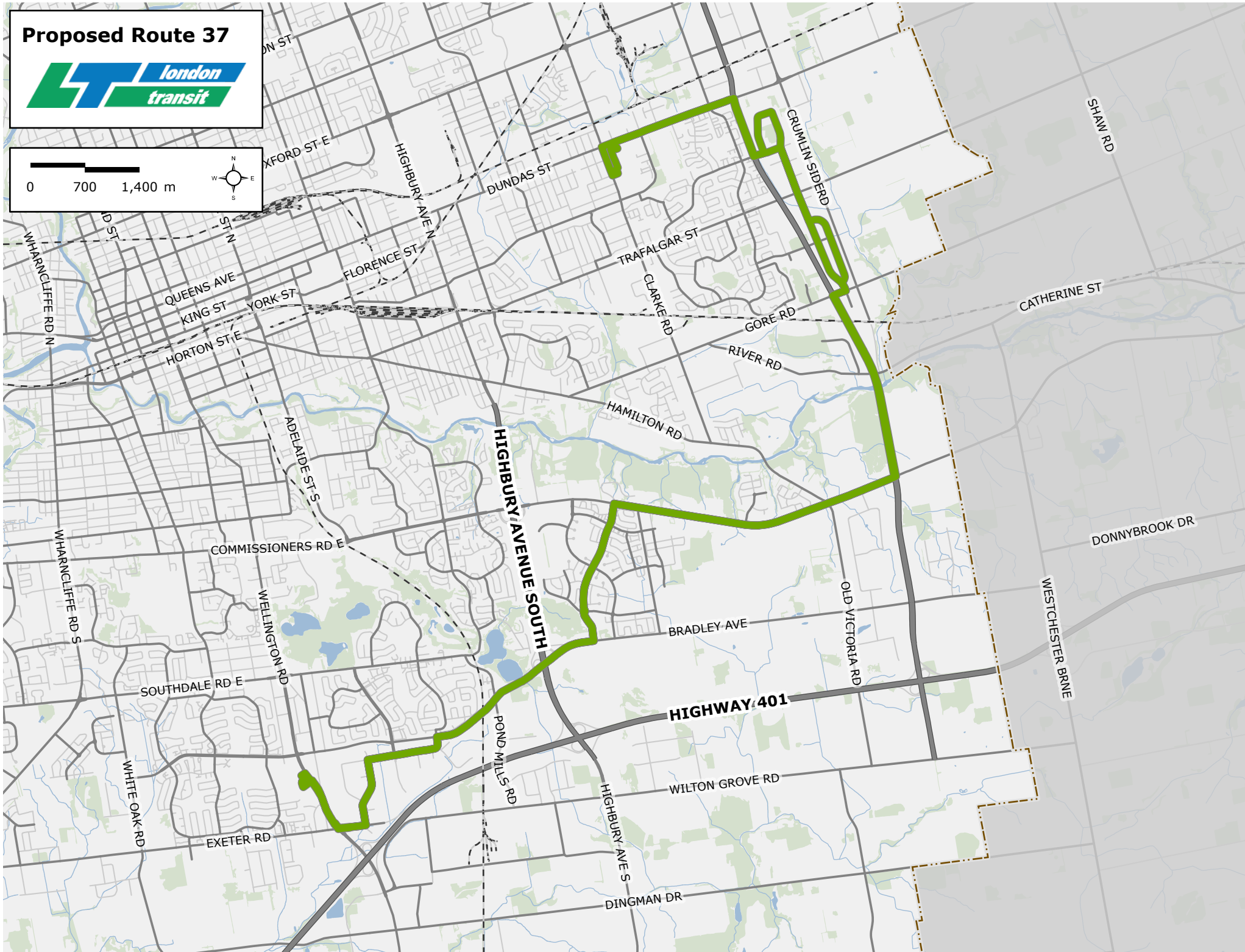
0 390 780 m



Proposed Route 37



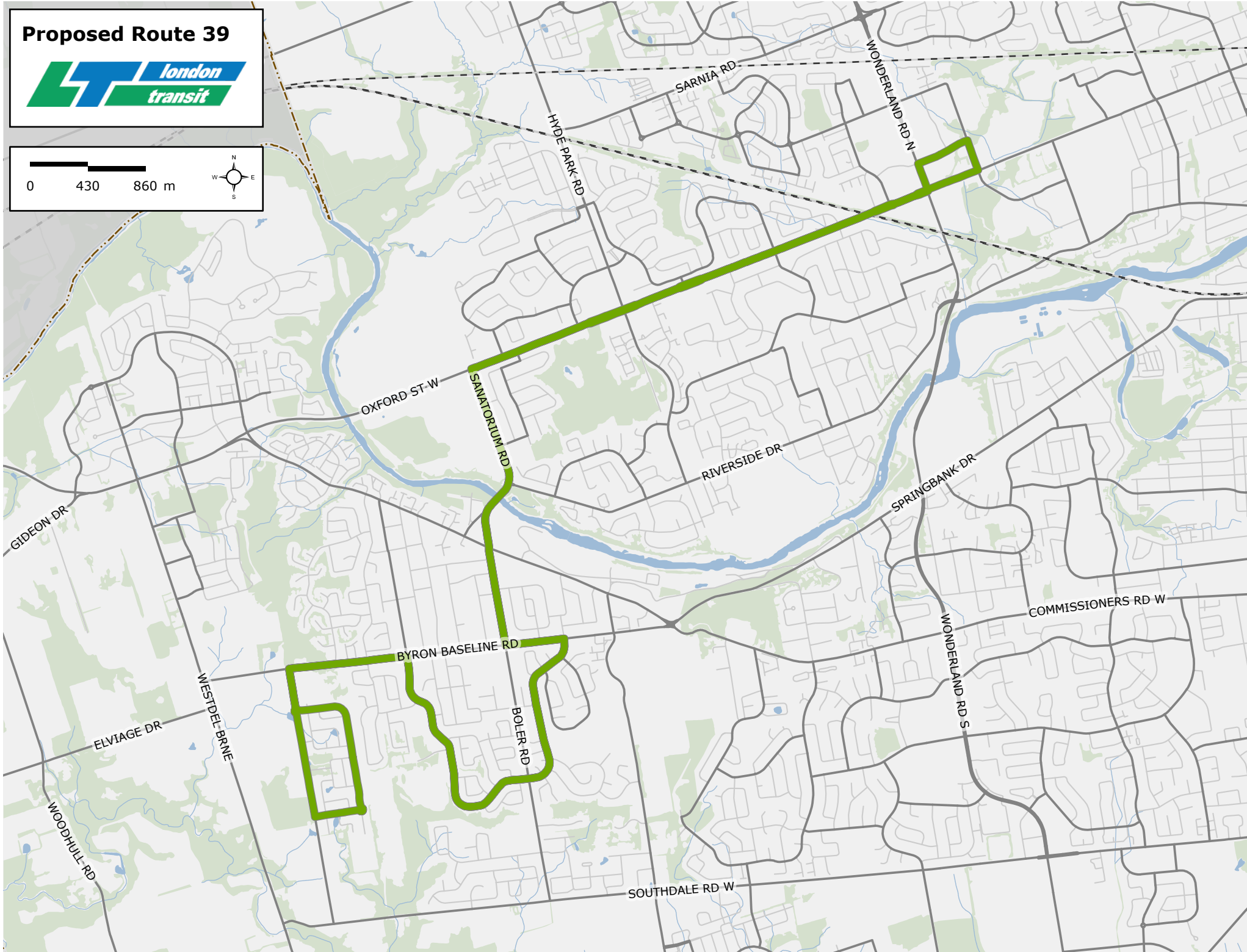
0 700 1,400 m



Proposed Route 39



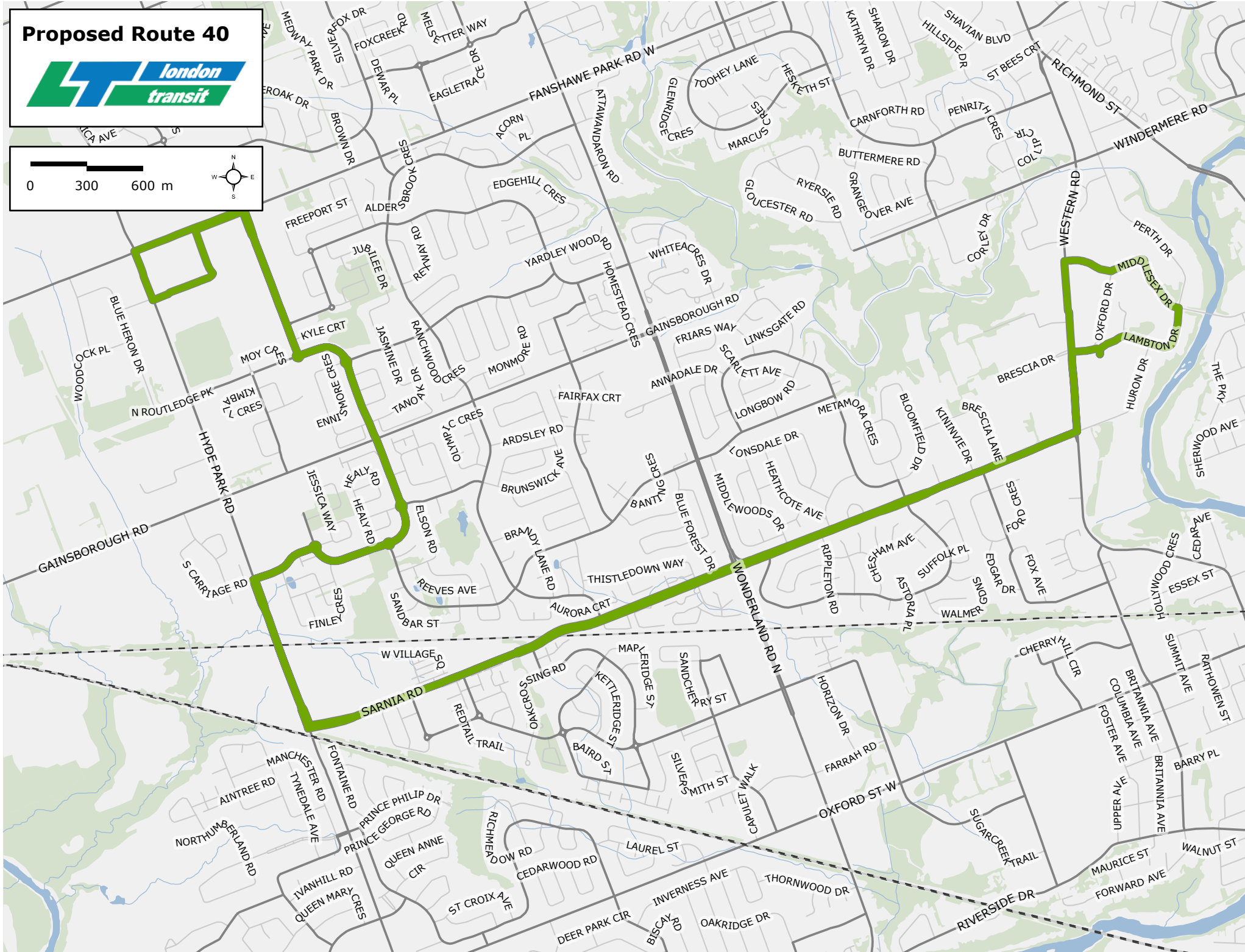
0 430 860 m



Proposed Route 40



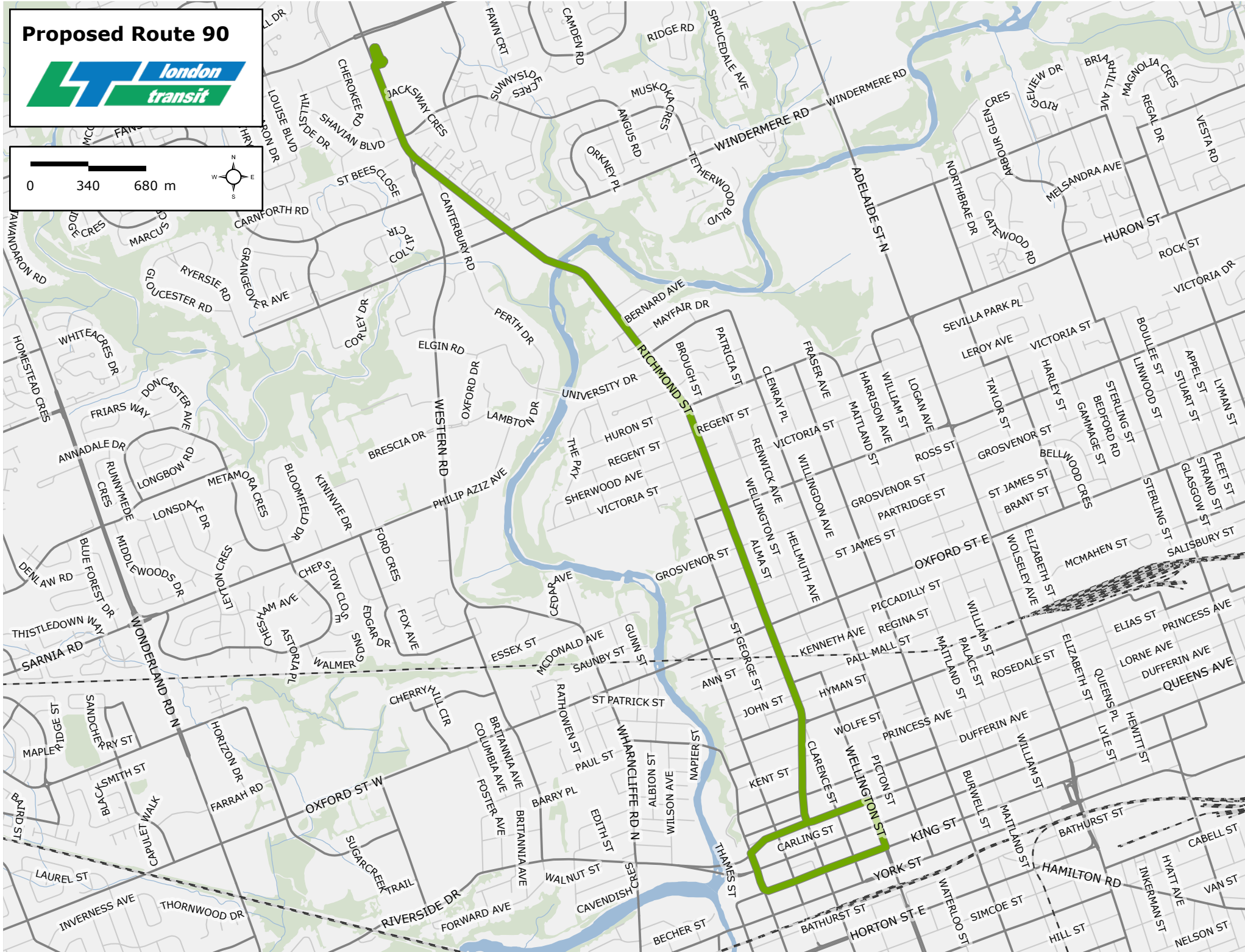
0 300 600 m



Proposed Route 90



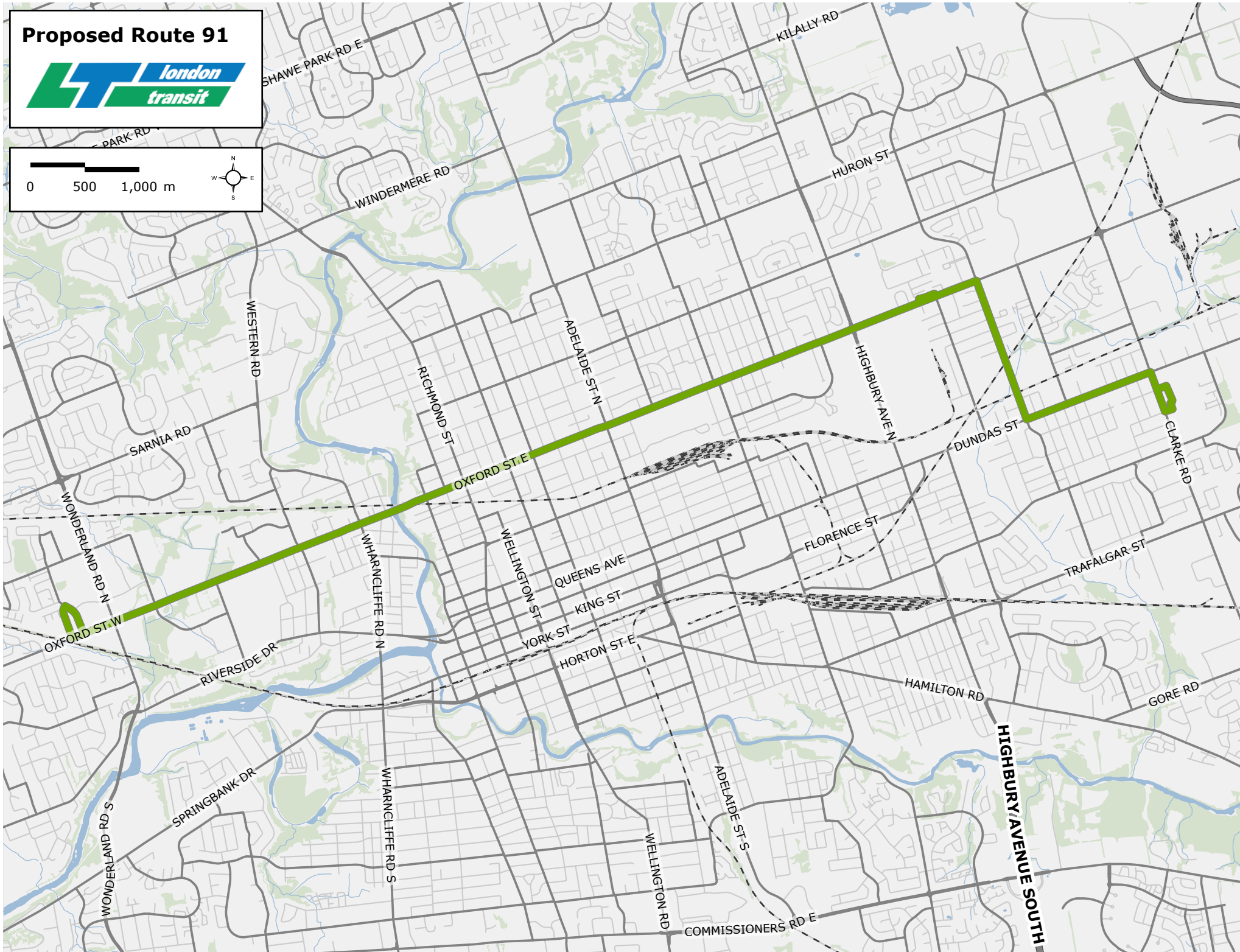
0 340 680 m



Proposed Route 91



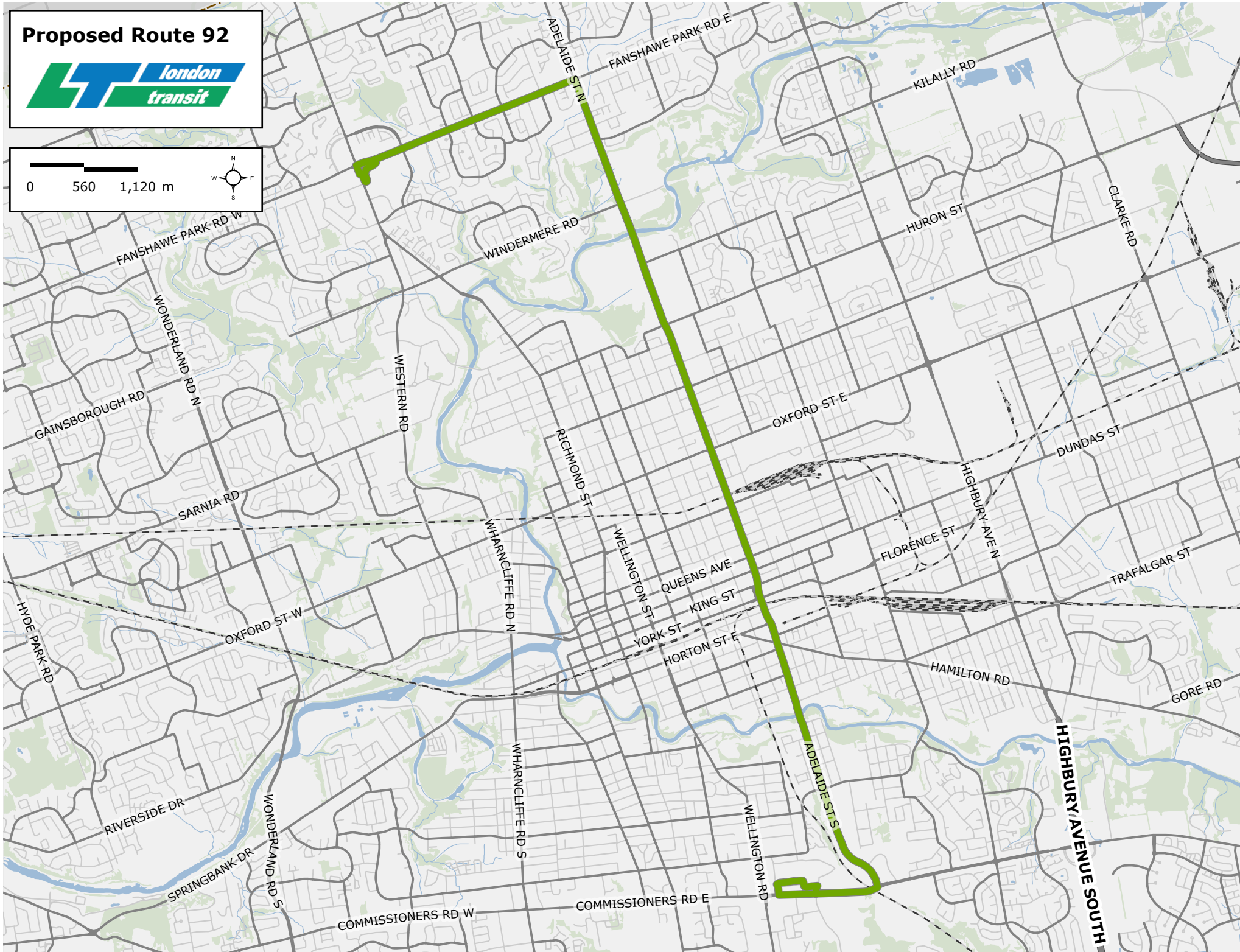
0 500 1,000 m



Proposed Route 92



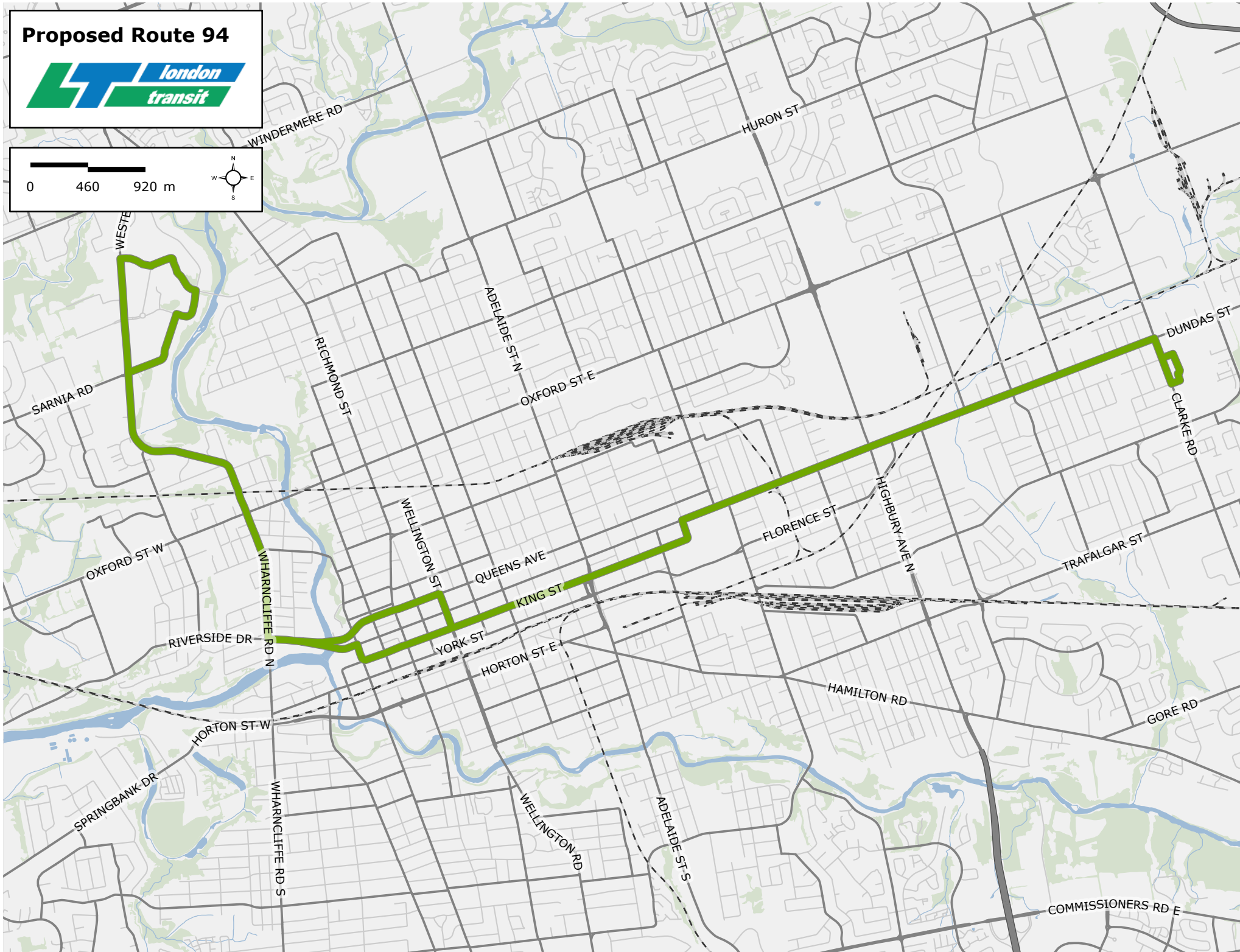
0 560 1,120 m



Proposed Route 94



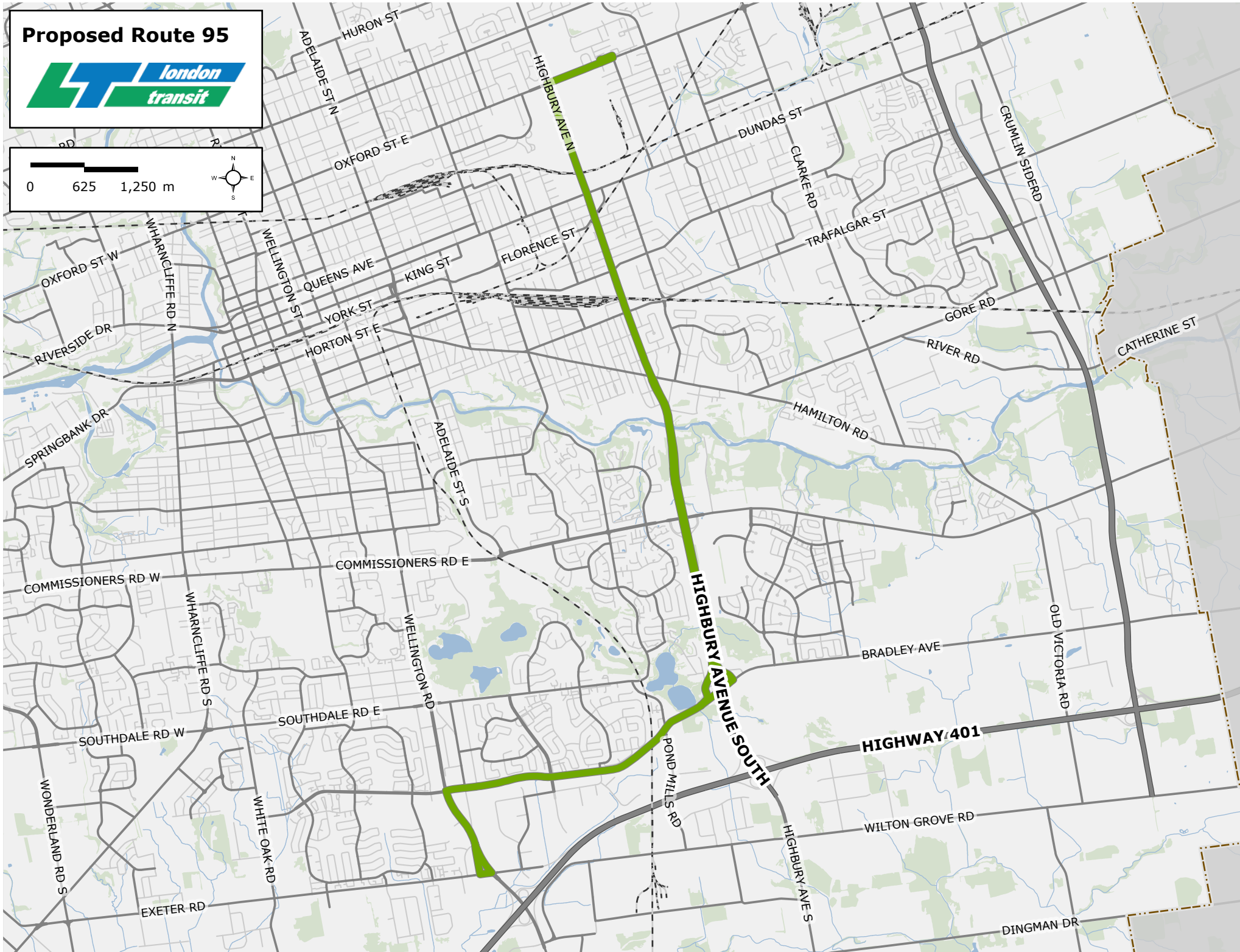
0 460 920 m



Proposed Route 95



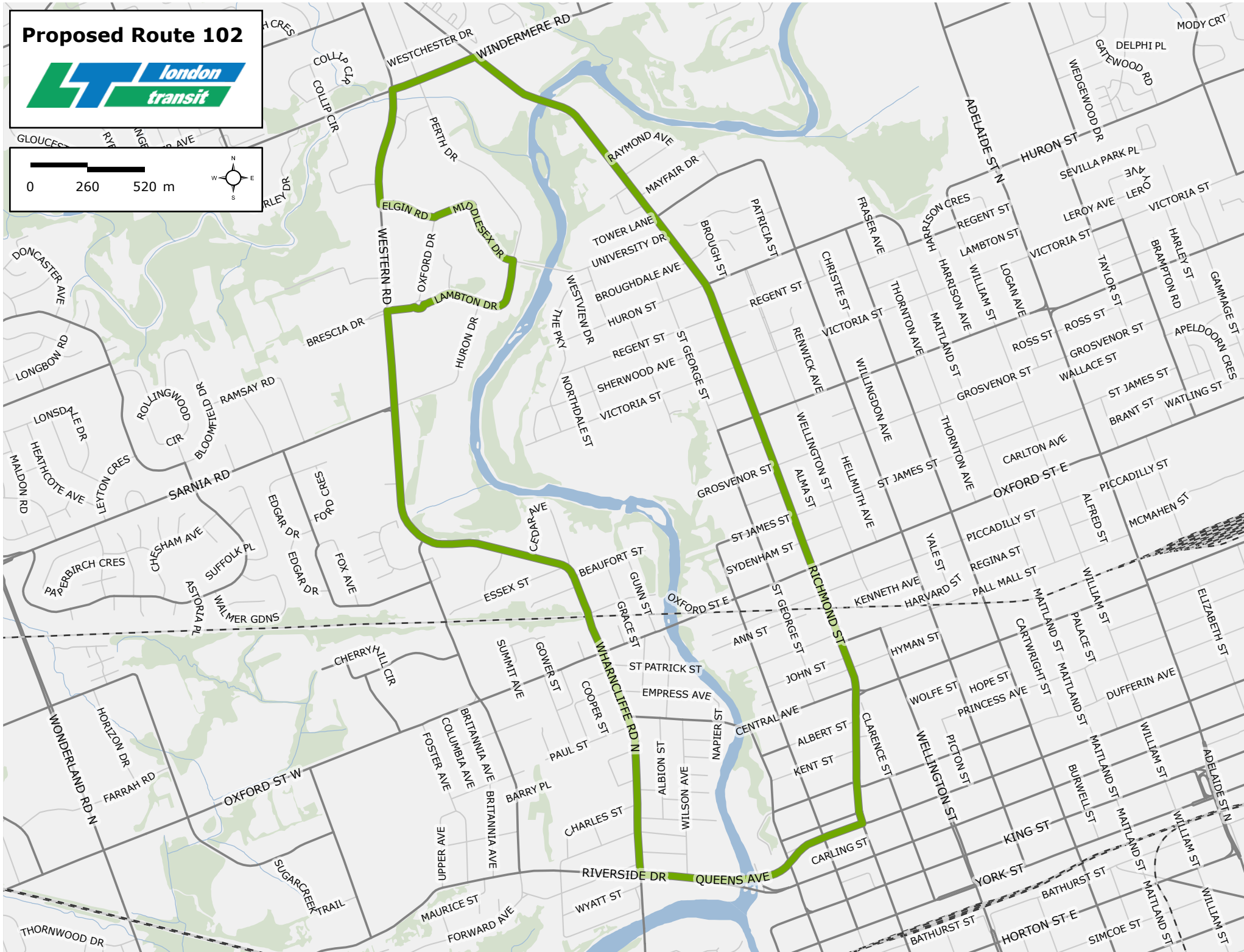
0 625 1,250 m



Proposed Route 102



0 260 520 m



Proposed Route 106



0 225 450 m

